

Preliminary Catalogue of the Sven Hedin Map Library

National Museum of Ethnography, Stockholm
The Sven Hedin Foundation
(Royal Academy of Sciences of Sweden)

Philippe Forêt
Department of Geography and
International Academic Programs
University of Oklahoma, Norman

Introduction

Sven Hedin (1865-1952) is now remembered in continental Europe and Japan mostly for his travel accounts of Tibet and Turkestan and not for his scientific survey of Central Asia. The English versions of his books have not been reprinted since the late 1960's and are now collector's items. Who would resist the urge of paying good money for the 1941 edition of *A Conquest of Tibet*, that the book jacket describes as: "A hair-raising account of an actual journey into the barbaric interior of a strange, forbidden country." *My Life as an Explorer: The Great Adventurer's Classic Memoir* is the only title by Sven Hedin easily available in the USA (note 1). Dr. Hedin's talent for sharing with a popular audience tales of his feats as a Ladakhi explorer has somehow contributed to diminishing his scholarly status in our collective memory. The enthusiastic crowds that greeted him in 1909, when he received honorary doctoral degrees from the universities of Oxford, Cambridge and La Sorbonne, vanished a long time ago. His uncompromising pro-German position and his vocal support of the Nazi regime later turned him into an embarrassing academic figure who is now almost forgotten.

Dr. Sven Hedin has nevertheless been the most prolific geographer and popular explorer of Central Asia (note 2). What remains from his work today is a number of remarkable collections kept in beautiful Stockholm. The Sven Hedin Map Library is unique because it exhaustively documents six decades of research activity by this prominent scholar (note 3). What makes this map library so valuable is that it has

remained intact since the 1950's. The historians of geography and cartography have neglected Sven Hedin's map collection largely because it has never been properly catalogued. Examining the map library allows us to understand the incremental, pedestrian, meticulous and stubborn ways in which scientific knowledge was pursued during the golden age of European colonialism in Asia.

Sven Hedin's first cartographic production seems to have been a six volume world atlas which he completed in 1883, at the early age of eighteen. He was only twenty-eight when the University of Halle awarded him a Ph.D for *Der Demavend nach eigener Beobachtung*, an uncharacteristically short dissertation that he based on his mountain fieldwork. Sven Hedin once stated what he expected his field mapping techniques to achieve: "without claiming precision [my maps] should convey a clear picture of the country's morphology and distances covered and that around these should group themselves all such geographical features as were within sight and at all conceivable from a caravan at ordinary marching pace" (note 4). Years of laborious and precise mapping followed his survey expeditions of 1893-1897, 1899-1902, and 1906-1909, and eventually resulted in the compilation of the formidable *Southern Tibet* (note 5). The nine volumes of *Southern Tibet* include 234 maps, and are supplemented by a volume of map sheets of Central Asia, Tibet, East Turkestan, and Eastern Pamir, as well as maps of Sven Hedin's routes, and by a second volume of 52 hypsometrical map sheets. The constitution of the Sven Hedin map library is largely the result of this monumental task.

The maps catalogued here are now stored in the basement of the library of the National Museum of Ethnography of Stockholm, which has inherited Sven Hedin's library and collections. Dr. Hedin's archives are estimated to contain tens of thousands of letters, maps, sketches, diaries, news clippings, loose leaf charts and maps, book manuscripts, and religious objects. The estate also includes books and journals on Central Asia and geography. This map catalogue has 433 entries that cover about 2,000 maps in German, Swedish, English, Latin, French, Dutch, Arabic, Chinese and other languages. Lack of language expertise has prevented me from cataloguing the maps in Russian that used to belong to Sven Hedin, and this catalogue must therefore be considered as preliminary and not definitive. Also included in this catalogue are the rare maps that Sven Hedin acquired on Asia and Europe since the sixteenth century. Excluded from this catalogue are the maps that are physically located within the books and journals of the Sven Hedin library, such as geographical journal maps and the maps of Chinese gazetteers. Dr. Hedin consulted all these maps when he prepared for publication his own maps, atlases, books, and expedition routes and travel accounts. Sven Hedin's frequent and careless use, as well as paper acidity, explain why most of these maps are now in a deteriorated state and why so many sheets are missing.

I hope that researchers will find this catalogue to be a useful contribution to a better analysis of the culture, methodology, and technology of geography and cartography at the turn of the 20th century. This map catalogue could at least be a small addition to the extremely comprehensive catalogue of Sven Hedin's works prepared by Willy Hess (note 6). The *Preliminary Catalogue of the Sven Hedin Map Library* exists as a FileMaker Pro document, and may be easily searchable when it is put on the Web by the National Museum of Ethnography of Stockholm.

It is my pleasure to acknowledge the support of the very obliging curators and staff of the National Museum of Ethnography of Stockholm. I was invited to work there as a guest researcher during the summers of 1996, 1997 and 1998. I am especially thankful to Superintendents Håkan Wahlquist and Elisabet Lind. Håkan loaned me his French bicycle for long lakeshore rides; Elisabet let me rent her gorgeous apartment, which is only one island away from Sven Hedin's residence in Stockholm. A summer grant from the Junior Faculty Research Program of the University of Oklahoma partially funded this project, and I express my thanks to Bret Wallach and Gary Cohen for having endorsed my application for financial support.

Stockholm, July 21, 1998 and Zürich, August 18, 1999

Notes:

1. Sven Hedin, *A Conquest of Tibet* (Garden City, NY: Halcyon House, 1941). Sven Hedin, *My Life as Explorer: The Great Adventurer's Classic Memoir* (New York: Kodansha International, 1996).
2. Gösta Montell, "Sven Hedin. The Explorer," *Ethnos*, 1965, volume 30, pages 7-24.
3. S. Linné, "Sven Hedin and the Ethnographical Museum of Sweden, Stockholm," *Ethnos*, 1965, volume 30, pages 25-38.
4. Gösta Montell, "Sven Hedin's Mapping in Asia," *The Bulletin of the Geological Institutions of the University of Uppsala*, June 1961, volume 40, page 484.
5. Sven Hedin, *Southern Tibet. Discoveries in Former Times Compared with my own Researches in 1906-1908* (Stockholm: Generalstabens litografiska anstalt, 1916-1922).
6. Willy Hesse, *Die Werke Sven Hedins* (Stockholm: Sven Hedin sstiftelse, Etnografiska museet, 1962 and 1980. Three volumes).

Figures:

1. Sven Hedin's portrait. Source: "Fig. 8 Sven Hedin during the expedition to Sinkiang in 1933-34" (photo Hummel), *Ethnos*, 1965, volume 30, page 23.
2. *Map showing Sven Hedin's routes in Asia*. Source: Gösta Montell, "Sven Hedin's Mapping in Asia."
3. Sven Hedin's map of Tibet (detail). Source: *Karta öfver Tibet. Efter Dr Sven Hedins originalkartor utarbetad vid Generalstabens Litografiska Anstalt af Löjtnant C.J. Otto Kjellström*. Source: Sven Hedin, *Transhimalaya. Upptäckter och äfventyr in Tibet* (Stockholm: Bonniers), volume 1.
4. The Transhimalayan mountain range (detail). Source: *Karta öfver Transhimalaya*. Source: Sven Hedin, *Transhimalaya. Upptäckter och äfventyr in Tibet* (Stockholm: Bonniers), volume 2.
5. Sven Hedin's map of Mount Kailas (detail). Source: *From Camp 212 to Camp 234 1907 July 26-September 8*. Source: Sven Hedin, *Southern Tibet*, Pl. 27.
6. The 1927-1935 expedition route map (detail). Source: *Dr. Sven Hedins expeditioner 1927-1935 i östra och mellersta Asien*. Source: Sven Hedin, ed., *De vetenskapliga resultaten av våra expeditioner i Central Asien och Tibet 1927-1935 av Sven Hedin och hans nedarbetare*. Svenska sällskapet för antropologi och geografi, *Ymer*, 1935, volume 4.



Figure 1. Sven Hedin's Portrait

ENTRY:

Keywords

Title

Scale

Date

Publication place, publisher, editor

Description

Source and location

Afghanistan. Iran. Pakistan. Transportation

[No title]

ca 1910

London

Source: *General Staff Map 2149*

Afghanistan. Kashmir. Turkestan. Physical

Map of the North Western Frontier of India

ca 1892

London, John Murray

Exploration routes 1887-1892

Afghanistan. Pamir

*Map of the Country on Both Sides of the Boundary
Line Drawn by the Joint Commission for Delimiting
the Russian and Afghan Territories on the Pamirs 1895*

1: 253,440

1896

IDWO

Afghanistan. Pamir. Physical

Die Pamir Gebiete

1: 2,500,000

ca 1890

Vienna, Hölzel

Source: *Geograph. Abhandlungen 2-1*

Afghanistan. Pamir. Physical

General Map of the Great Kara-Korum Glaciers by

Colonel H. Byström

1: 500,000

ca 1910

Stockholm, Byström

Two sheets. Four copies

Afghanistan. Pamir. Survey. Hedin

*Dr. Sven Hedin's Travels in Eastern Pamir. 1894 and
1895. By Colonel H. Byström*

1: 500,000

ca 1895

Stockholm, Generalstabens litografiska anstalt,

Byström

Two sheets

Afghanistan. Pamir. Survey. Hedin

Pamir

1: 1,250,000

ca 1895

Stockholm, Generalstabens litografiska anstalt

Afghanistan. Pamir. Survey. Hedin

*Reiseweg von Dr. Sven Hedin im Pamir-gebiet von
Rang-Kul nach dem Mus-Tag-Ata. April 1894*

1: 200,000

ca 1895

Berlin, Keller

Sheet 12. Two copies

Arabia. Sinai

Karte von Nordwestarabien

1: 800,000

1918

Kartographische Abteilung der Königlichen Preußischen
Landesaufnahme

Arabia. Suez. Palestine

Stielers Hand-Atlas. Arabien

1: 7,500,000

1909, 1920

Gotha, Justus Perthes, Habenicht, Haack

Two editions

Source: *Stielers Weltatlas*

Arctic Ocean. Physical

The Arctic Regions

1: 14,673,400

1825

Washington DC, National Geographic Society

Source: *National Geographic Magazine*

Arctic Ocean. Survey

Map of Franz Josef Land

1: 1,000,000

1897

London, Royal Geographic Society, Jackson

Asia

Accuratissima totius Asiae Tabula Recens Emendata

ca 1660

Amsterdam, De Wit

Same copy as Danckerts'

Asia

Accuratissima totius Asiae Tabula Recens Emendata

Ca 1660

Amsterdam, Danckerts

Same copy as De Wit's

Asia

Asia

ca 1730

Lotter

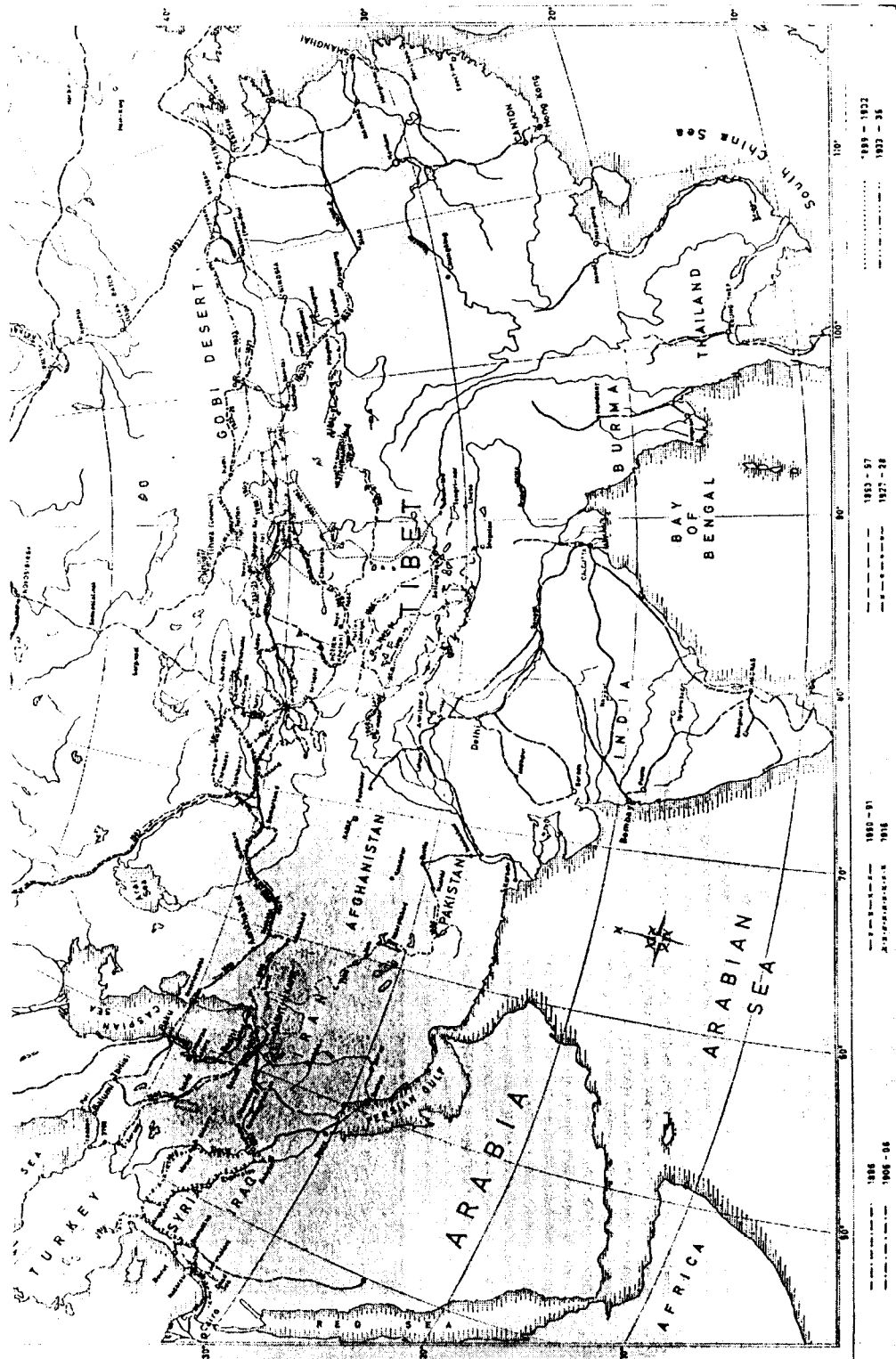


Figure 2. Sven Hedin's Routes in Asia

Asia

Asia accuratissime descripta

1750

Witsen

Asia

Asia cum omnibus Imperiis, Provinciis, Statibus et Insulis

1730

Seutter

Asia

Asia cum omnibus imperiis provinciis statibus et insulis correcta et adornata per Matthaeum Seutter

1750

Augsburg, Conrad Lotter, Seutter

Asia

Asia. Die Lende Asie nach ihrer Gelenheit und weiten Begriff / zu Landt und Wasser / mit unzehlig Inseln groß und klein / wie es zu unsern zeiten erfahren un beschriben ist

1550

Asia

Asia divisa in Imperia, Regna et Stataus. L'Asie divisée en ses Principales Regions et où se peuvent voir l'estendue des Empires, Monarchies, Royaumes, et Estats qui partagent présentement l'Asie

1710

Amsterdam, I. Covens et C. Mortier, De L'Isle

Asia

Asia nova descriptio

1579

Asia

Asia recens summa cura delineata

1631

Hondo

Asia

Asia. Tartaria. Alexandri magni expeditio. India orientalis

1610

Four sheets

Source: *World Atlas*, pages 15, 627, 681, 701

Asia

Asiae nova delineatio

1680

Visscher

Asia

Charte von Asien

1793

Nuremberg, Gusesfeld

Asia

L'Asie

1717

De Fer

Asia

L'Asie, Distinguée en ses Principales Parties, scavoir La Turquie en Asie, l'Arabie, la Perse, l'Inde, la Chine, la Tartarie, les Isles du Japon, des Philippines, des Molucques, de la Sonde, de Ceylan, et des Maldives

1692

Sanson

Asia

Magnae Tartariae, Magni Mogolis Imperii, Japoniae et Chinae

1660

Amsterdam, De Wit

Asia

Recentissima Asiae Delineatio

1730

Nuremberg, Homann

Asia

Stielers Hand-Atlas. Asien

1: 30,000,000

1909, 1920

Gotha, Justus Perthes, Habenicht, Haack

Three copies. Two editions

Source: *Stielers Weltatlas*

Asia

Stielers Hand-Atlas. Nord- und Mittel-Asien

1: 20,000,000

1920

Gotha, Justus Perthes, Habenicht

Source: *Stielers Weltatlas*

Asia

Tab. Geogr. Asia

1719

Asia. Atlas

Asien.

1: 60,000,000

ca 1910, ca 1920

Gotha, Justus Perthes

Two copies. Two editions

Source: Justus Perthes pocket atlas

Asia. Gazetteer

Alphabetischer Index, worinnen engezeigt wird / wie alle diejenige Oerter / und Wörter / so in der von Mattaeo Seutter / über Asia gestochenen universal land-Charten gedrucker seund / alsogleich gefunden werden können

1730

Seutter

Place name index of Mattaeo Seutter's *Asia* map

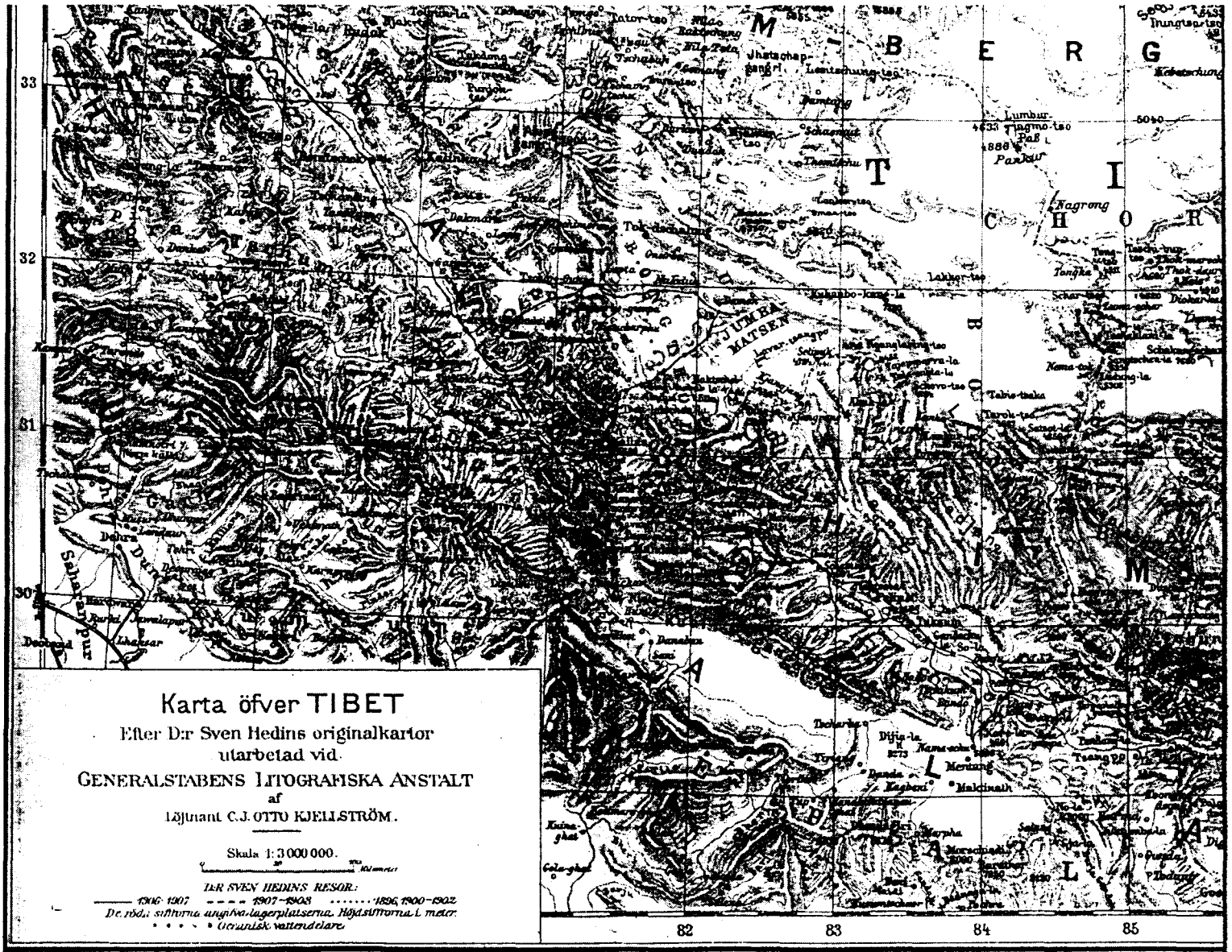


Figure 3. Map of Tibet

Asia. Hedin

1926 års resa till Kina

1: 45,000,000

1928

Stockholm, Generalstabens Litografiska Anstalt, Hedin

Asia. Historical

Asia vetus

1719

Nuremberg, Weigelium

Asia. Historical

Central Asia and India according to a Japanese Encyclopedia in 1714

1714

Herrmann

Modern reprint of a Japanese map

Source: Sven Hedin, *Southern Tibet*, 8

Asia. Historical

Map of Jambu-Dvīpa

Herrmann

Modern reprint. Two sheets, one in Chinese, one in English

Source: Sven Hedin, *Southern Tibet*, 8

Asia. Historical. Political

Asia veteribus nova. L'Asie Ancienne. Carte Nouvelle d'Asie

1780

Angers, Philippe

Sheet 85 and 86

Asia. Languages

Asia polyglotta. Sprachatlas

1823

Paris, I.M. Eberhart, Klaproth

German-Asian language glossary, by linguistic families.

Asia. Physical

Asia Between the Parallels of 20° and 60°

1862

Calcutta, Surveyor General of India, Walker

Asia. Physical

Asia. Physical

1: 23,000,000

ca 1910

London, Gross

Asia. Political

Asien

1819

Berlin, Simon Schropp, Schmidt

Source: C. Ritter, *Erkunde*

Asia. Political

Asien (Fysisk översiktskarta). Asien (politisk indelning)

1: 50,000,000

ca 1905

Two maps of Asia, physical and political

Pages 11 and 12 from a Swedish world atlas.

Asia. Political

Charte von Asien. Charte von Asiatischen Russland

1806

Weimar, Geograph. Institut

Sheet 41 and 42

Asia. Political

Karte von Asien

1835

Berlin, Simon Schropp, Mahlmann

Asia. Political

[No title]

ca 1920

Berlin, Flemming

Geograph. Institut, Carl Flemming

Asia. Political

Stanford's Library Map of Asia

1: 6,969,600

1862

London, Stanford, Johnston

Asia. Religious

A Chinese-Japanese Map of Central Asia and India Chiefly from the Travels of Hüan-chuang and I-ching Published in Japan in 1710

1710, 1920

Herrmann

Astronomical

Karta öfver Norra Stjärnhimmeln

ca 1920

Stockholm, Bonniers

Astronomical

Stielers Hand-Atlas. Der Nördliche Stern-Himmel (Mitte des 19. Jahrhunderts)

1: 7,500,000

ca 1891

Gotha, Justus Perthes, Bruhns

Source: *Stielers Weltatlas*

Bohemia

Mappa geographica regni bohemiae in duodecim circulos divisae

1720

Prague, Reinner, Müller

Modern reprint

Karta öfver TRANSHIMALAYA



Figure 4. Transhimalayan Mountains

Central America West Indies

Mappa geographica, complectens

1. *India Occidentalis*

2. *Ipsium Isthmum*

3. *Ichnographiam praecipuorum locorum et portuum*
1731

Paris, D'Anville

Central Asia

Asie Centrale (Thibet)

ca 1900

Paris, Ministère de l'Instruction Publique

Dutreuil de Rhins

Two sheets

Central Asia

Asie Centrale (Thibet)

ca 1900

Paris, Ministère de l'Instruction Publique

Dutreuil de Rhins

Sheet 2 to 14. Twenty-five maps

Central Asia

*Stielers Hand-Atlas. Inner Asien. Vorder-Indien und
Inner Asien. Inner-Asien und Indien*

1: 7,500,000

1891, 1909, 1920

Gotha, Justus Perthes, Doman, Habenicht, Haack

Twelve copies. Three editions

Source: *Stielers Weltatlas*

Central Asia

Stielers Hand-Atlas. Mongolei

1: 7,500,000

1923

Gotha, Justus Perthes, Haack

Three copies

Source: *Stielers Weltatlas*

Central Asia

*Turkestan and the Countries between the British and
Russian Dominions in Asia*

1: 2,027,520

1881

Dehra Dun, Trigonometrical Branch Office

Walker

Central Asia. Cartography

*Reconnaissance Triangulation Chart from Surveys by
N.P. Ambolt 1931-33. Aksai-Chin. Eastern Lozung
Mountains. Chong Muztagh. Khökhö Shile. Khotan*

1: 500,000

1933

Ambolt

Six sheets

Source: Sven Hedin, *Central Asia Atlas*

Central Asia. China. India. Physical

[No title]

ca 1910

Routes of two expeditions through Turkestan and Tibet.

Central Asia. China. Physical

[No title]

1891 and 1895

Sheet 6 and 8

Two copies

Central Asia. Climate. Hedin

[No title]

ca 1930

Location of weather stations

Central Asia. Hedin

*Karta öfver Norra Persien, Transkaspien, Bukhara och
Turkestan*

1: 5,000,000

ca 1895

Stockholm, Generalstabens litografiska anstalt,

Byström

Four copies

Source: Sven Hedin's expedition, 1890-91

Central Asia. Historical

*Central Asia according to the Chinese San-ts'ai-t'u-hui,
1607*

Herrmann

Modern reprint. Two sheets, one in Chinese, one in
English

Source: Sven Hedin, *Southern Tibet*, 8

Central Asia. Historical

*Die ältesten chinesischen Karten von Zentral- und
Westasien*

Herrmann

Four maps on one sheet

Modern reprint. Chinese and English

Source: Sven Hedin, *Southern Tibet*, 8

Central Asia. Historical

The oldest Chinese Maps of Central and Western Asia.

The Ts'ung-Ling. Kucá

ca 1910

Herrmann

Seven maps on one sheet.

Source: Sven Hedin, *Southern Tibet*, 8

Central Asia. Historical

*The Ts'ung-ling according to the edition 1761 (?) of the
T'a-Ch'ing Map*

1: 5,000,000

ca 1761

Herrmann

Modern reprint. Two maps on one sheet

Source: Sven Hedin, *Southern Tibet*, 8

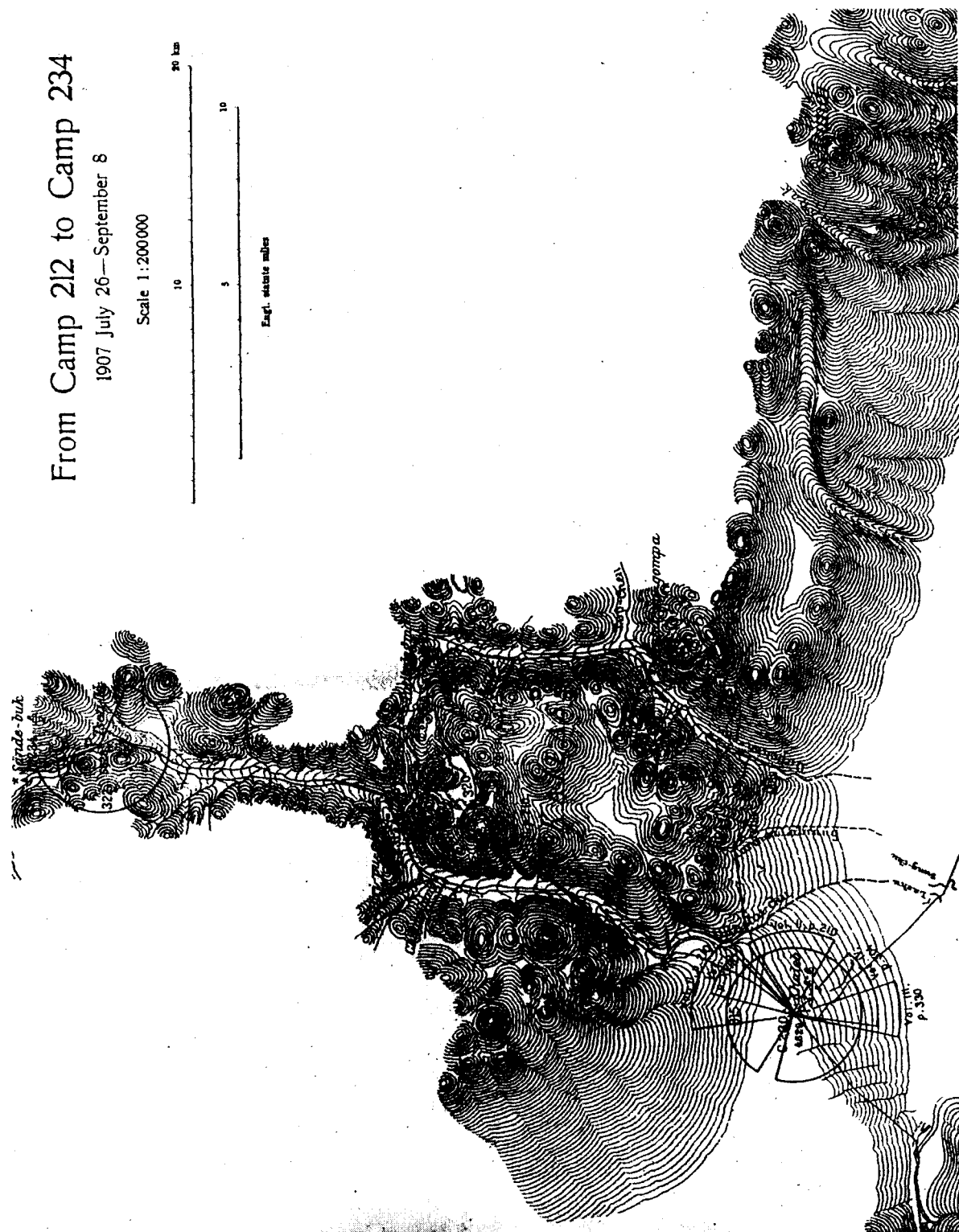


Figure 5. Map of MT Kailas

Central Asia. Historical

The T'sung-ling according to the Hsi-yü-t'u-chih, 1762
1762

Herrmann

Modern reprint. Two maps on one sheet, in Chinese and English

Source: Sven Hedin, *Southern Tibet*, 8

Central Asia. Historical

The T'sung-ling and the Adjoining Regions according to the Edition 1863 of the Ta-ch'ing Map published in Wu-ch'ang-fu

1: 3,000,000

1863

Herrmann

Modern reprint. Map in Chinese and English

Source: Sven Hedin, *Southern Tibet*, 8

Central Asia. Meteorological

Übersichtskarte. Lage der Ore, an denen 1927-29 und 1931-32 Reihenbeobachtungen und Registrierungen durchgeführt wurden

1: 18,500,000

1932

Central Asia. Mongolia. China. Physical

Central Asia. Mongolia. China

1: 4,000,000

1921, 1926

London, Stanford, War Office

Sheet 21, 22, 34. Two copies of map sheet 21

Central Asia. Physical

Atlas von Vorder-Asien in fünf Blättern. Karte Inner Asien's zu C. Ritter's Erdkunde, Buch 3

1844

Berlin, G. Reimer, Zimmermann

Five sheets and two tables

Central Asia. Physical

Map of Middle and High Asia to Illustrate the Tarikh-i-rashidi

1: 6,348,000

1910

London

Central Asia. Physical. Hedin

General Map of Central Asia and Tibet

1: 7,500,000

ca 1910

Stockholm, Generalstabens Litografiska Anstalt,

Byström Three copies

Source: Sven Hedin, *Southern Tibet*

Central Asia. Political

Central Asia

ca 1890

London, Philip

Central Asia. Political

[No title]

1895

Moscow

Sheet 2-2, 2-3, 3-1, 3-2, 3-3

Central Asia. Religious

The Chinese Buddhist Cosmos: the Four Dvîpa, the Nine Mountains and the Eight Seas

Herrmann

Diagram

Source: Sven Hedin, *Southern Tibet*, 8

Central Asia. Survey. Hedin

Dr. Sven Hedin: Journey in Central Asia 1899-1902

1: 200,000

ca 1910

Stockholm, Generalstabens Litografiska Anstalt,

Byström

Sheet 22 to 84

Central Asia. Survey. Hedin

Dr. Sven Hedin: Journey in Central Asia 1899-1902

ca 1910

Stockholm, Ljust. A.B., Hedin

Three sheets. Sketches 11 to 14, 20, and 21 to 25

Reproduction of Hedin's fieldmaps

Central Asia. Survey. Hedin

Dr. Sven Hedin: Journey in Tibet 1906-1908

1: 300,000

ca 1910

Stockholm, Generalstabens Litografiska Anstalt,

Kjellström

Sheet 1-26

Central Asia. Survey. Hedin

Dr Sven Hedin's Aufnahmen in Central-Asien in den Jahren 1895-1897. Nach den Original-Tagebüchern konstruiert von Dr. B. Hassertein

1: 200.000

1900

Gotha, Justus Perthes, Hasserstein

Central Asia. Survey. Hedin

Index Map of Dr. Sven Hedin Journey in Central Asia 1899-1902

1: 4,000,000

ca 1910

Stockholm, Generalstabens Litografiska Anstalt,

Kjellström

Central Asia. Survey. Hedin

[No title]

ca 1900

Hedin

Framed map

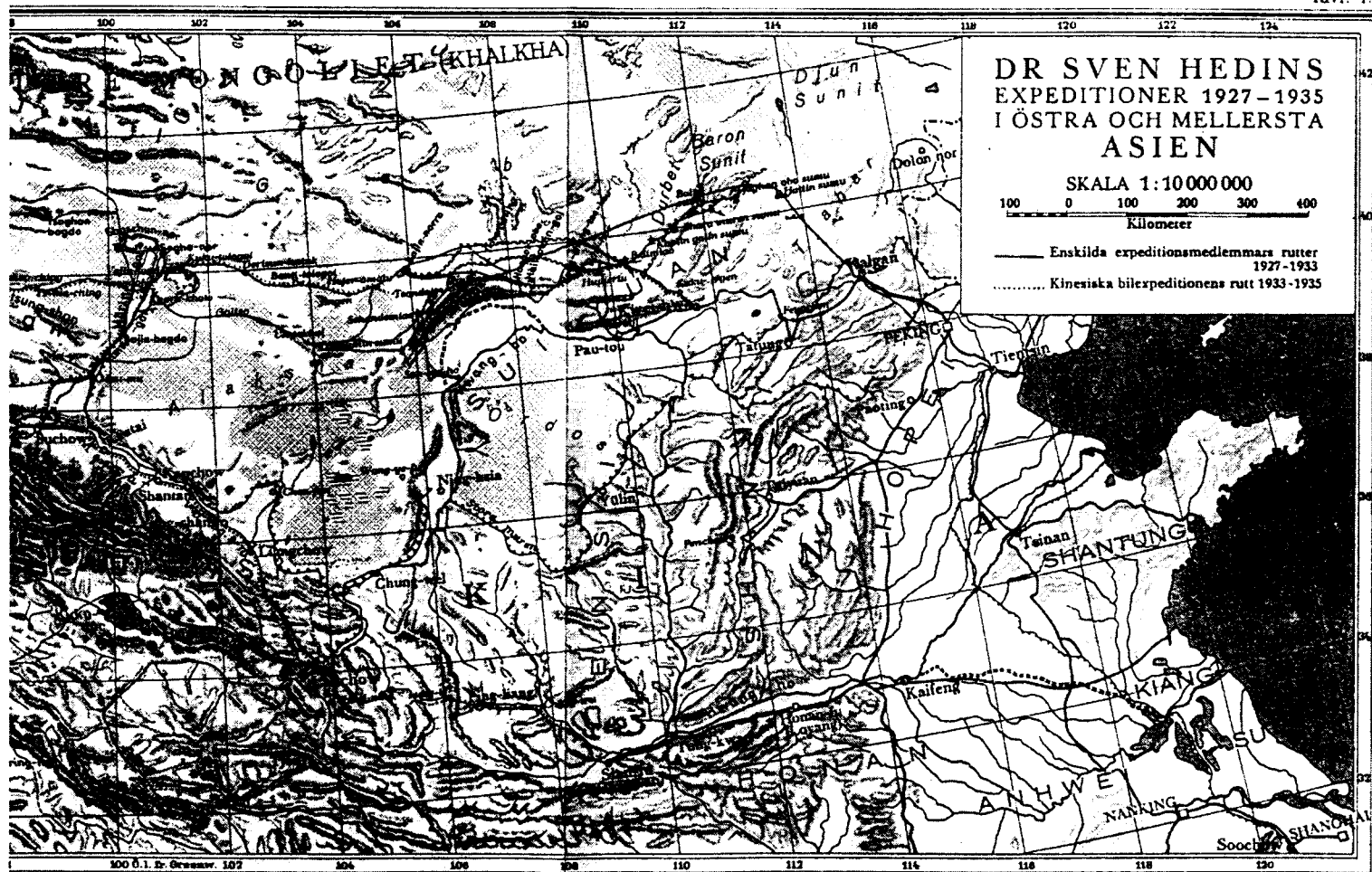


Figure 6. Route, Expedition of 1927-1935

Central Asia. Survey. Hedin

Sven Hedin: Southern Tibet

1: 200,000

ca 1910

Stockholm, Generalstabens Litografiska Anstalt,

Byström

Sheet 2, 7, 11, 35

Central Asia. Tibet. Survey

Traversée du Tibet par G. Bonvalot et le Prince Henri

D'Orléans. Juillet 1889-Septembre 1890

1: 10,000,000 and 1: 2,650,000

ca 1890

Paris

Two maps on same sheet

Source: *Bulletin de la Société de Géographie*

Central Asia. Tibet. Turkestan. Mongolia. Survey

Central Asia. From Peking to Yarkand and Kashmir via the Mustagh Pass Illustrating the journeys of Lieut.

F.E. Younghusband, King's Dragoon Guards

1888

London

Source: *Proceedings of the Royal Geographical Society*

Central Europe. Transportation

Eisenbahn Karte von Deutschland Oesterreich und den angrenzenden Ländern

ca 1890

Berlin, Goldschmidt, Korbgeweit

China

Chinae, osim Sinarum regionis, noua descriptio.

1584

Georgio

Two copies, one copy hand colored

China

Imperii Sinarum Nova Descriptio

1630

Van Loon

China

Regni sinæ vel sinæ propriae

1730

Heredum, Has

Two copies

China

Stielers Hand-Atlas. Chinesisches Reich. China

1: 7,500,000

1897, 1909, 1922

Gotha, Justus Perthes, Barich, Haack

Six copies

Source: *Stielers Weltatlas*

China. Beijing. Mongolia. Transportation

Carte du District Postal de Pékin. Postal Map of Peking District

1: 300,000

1922

China. Beijing. Physical

Original Karte der Ebene von Peking und des Gebirgslandes im Westen und Norden der Capitale.

Zusammengestellt, meist nach eigenen Beobachtungen, von Dr. E. Bretschneider, 1875

1: 400,000

1875

Bretschneider

China. Gansu. Transportation

Carte du District Postal du Gansu. Postal Map of Gansu District

1: 1,050,000

1920

China. Physical

General Geological Map of China. Canton, Kunming, Tientsui, Chungking, Kueilin, Changsha, Sian, Taiyuan, Foochow, Hankow, Nanking, Peking, Shanghai, Tsingtao

1: 1,000,000

1948-1950

Nanjing, Geological Survey of China, Huang
Incomplete series of geological maps of south and central China. Bilingual: English and Chinese

China. Hangzhou. Urban

Hangzhou Xihu quantu

1929

Shanghai, Zhonghua shuju

China. Hebei. Transportation

A Map of Southern Jehol and Northern Hopei

ca 1930

Beijing

Source: *Peiping Chronicle*

China. Hebei. Transportation

Carte du District Postal du Chihli. Postal Map of Chihli District

1: 450,000

1921

China. Historical

An attempt of reconstructing the Shui-Ching Map showing the upper course of the Huang Ho

Herrmann

Modern reprint

Source: Sven Hedin, *Southern Tibet*, 8

China. Historical

Central Asia and India according to the Shui-Ching or Water Classic, ca 250 AD

Herrmann

Modern reprint. Chinese and English

Source: Sven Hedin, *Southern Tibet*, 8

China. Historical

Map of China and the Barbarian Countries, dating from 1137

Herrmann

Modern reprint of a Chinese map.

Source: Sven Hedin, *Southern Tibet*, 8

China. Historical

Transcription of a historical map, published by Chih-p'an 1269-1271

Herrmann

Modern reprint

Source: Sven Hedin, *Southern Tibet*, 8

China. Hubei. Transportation

Carte du District Postal du Hupeh. Postal Map of Hupeh District

1: 600,000

1922

China. Index

Index to the Map of China

1928

London, Stanford, The China Inland Mission

Two copies

China. Korea

Charte von China, der Halbinsel Corea und der Inselgruppe Lieu-kieu

1806

Weimar

Sheet 47. Original map from a German atlas

China. Liaoning. Dalian. Physical

Environs de Port-Arthur et de Dalny

1: 100,000

1904

Paris, Service géographique de l'armée, d'Amade

China. Ningxia. Survey

Map of the River Hoang Ho (Yellow River) from Lanchau-fu to Bautu. Constructed from Observations taken by Mr. St. George R. Littledale. 1893

1: 2,027,520

1894

London, Royal Geographical Society

Source: *The Geographical Journal*, 1894

China. Physical. Physical

Atlas von China. Orographische und geologische Karten von Ferdinand Freiherr von Richthofen

1: 750,000

1912

Berlin, Dietrich Reimer

Source: Von Richthofen, *Atlas von China*, 2

China. Physical. Hedin

West Side of Major Dunes at Murung Elis.

The Migration of Two Dunes in the Murung-Elis Area During the Period May 18th-July 8th 1932. Variation of the Meteorological Elements During the Period May 18th-July 8th 1932 at Murung-Elis. The Delta and Terminal Lakes of the Edsen-Gol

1932

Stockholm, A.-B. Kartografiska Institutet, 1957

Hörner. Chen

Two sheets and two tables

Source: *Reports from the Sino-Swedish Expedition under the Leadership of Dr. Sven Hedin. Part III*, 5

China. Political

A Map of China Prepared for the China Inland Mission, 1928

1: 3,000,000

1928

London, Stanford

China Inland Mission

Three series of two sheets. One sheet missing

China. Political

Map of North Eastern China

1: 1,355,000

1900

Hamburg, Waeber

Four sheets

China. Political

[No title]

1: 3,000,000

ca 1930

London Geographical Institute, Hosie

Lower sheet

China. Political

Philips' Authentic Imperial Maps for Tourists and Travellers. China

1: 8,000,000

ca 1912

London, George Philip & Son

Geographical Institute

China. Religious

Map of China Showing the Distribution of the Missionary Body in 1918

1919

Shanghai and Beijing, Kwang Hsüeh

China, Shaanxi. Transportation

Carte du District Postal du Shensi. Postal Map of Shensi District
1: 600,000
1922

China, Sichuan

Plaine de Tchen tou [Chengdu]
ca 1910
Shanghai, China Publishing and Printing co.

China, Sichuan

Province of Ssu-ch'uan
1: 1,000,000
1905
London, War Office
War Office, Topographical Section
Eastern sheet

China, Sichuan

Se-Tch'ouan Occidental levé par le R. P. François Roux M. E.
ca 1910
Shanghai, China Publishing and Printing co.
Roux
Four sheets

China, Sichuan, Shaanxi

Suchuen et Xensi, Provinciae seu Praefecturae Regni Sinensis
1740

China, Sichuan. Transportation

Carte du District Postal du Szechwan. Postal Map of Szechwan District
1: 900,000
1920

China. Survey

Wissenschaftliche Ergebnisse meiner Expedition nach China. 1904. Karten.
I. Teil: Han-kiang (Han-K'ou -- Hing-An-Fu).
II Teil: Ts'in-ling-schan (Hing-An-Fu -- Si-An-Fu)
1: 250,000, 1: 44,000 and 1: 41,500
1910
Berlin, Ernst Siegfried Mittler, Filchner
Two volumes of maps

China. Tibet. Physical. Survey

Atlas. Reiserouten in Ost Asien 1877 bis 1880 des Grafen Béla Széchenyi
1: 1000,000
ca 1880
Vienna, K.K. Militär-Geographisches Institut, Kreitner
17 geographical sheets and 15 geological sheets

China. Transportation

Kinesiska riket areal och befolkning
ca 1900
Stockholm, Generalstabens litografiska anstalt

China. Turkestan. Historical

Map of the Western Countries during the Han Dynasty with its Identifications according to the Hai-kuo-t'u-chih
1849
Herrmann
Modern reprint. Chinese and English
Two sheets
Source: Sven Hedin, *Southern Tibet*, 8

China. Turkestan. Historical

Twelve Historical Maps from the Hsi-yü-t'u-chih, 1762
1: 10,000,000
1762
Herrmann
Modern reprint. Two series of twelve maps, in Chinese and English
Source: Sven Hedin, *Southern Tibet*, 8

China, Xinjiang. Transportation

Carte du District Postal du Sinkiang. Postal Map of Sinkiang District
1: 1,875,000
1921

China, Yangtze [Changjiang] River. Transportation. Survey

China. Upper Yangtze River. Ichang to Chungking
Shanghai, Chinese Maritime Customs, Mills
From sheet 201 to sheet 237

China, Yellow River. Survey

Reise in China und Tibet 1905-1908. Kartographische Ergebnisse. Teil I: China
1: 200,000
1912
Berlin, Gesellschaft für Erdkunde zu Berlin.
Tafel
31 sheets

China, Yunnan

Das Golstromland. Argu. Meino. Zagu
Hänisch
Source: Sven Hedin, *Southern Tibet*, 8

China, Yunnan. Survey

Teilkarten aus Nordwest-Yünnan und Süd-Setschuan
1: 633,600
ca 1920
Vienna, Hölzel, Handel-Mazzetti
Source: Denkschriften der Akademie der Wissenschaften in Wien, 97

East Asia

Asie 1,000,000. Nagasaki, Kagoshima, Nankin, Quelpaërt, Pékin, Séoul, Kang-Neung, Tcheng-te fou, Moukden, Vladivostok, Kharbin, Ningouta, Si-Ngan fou, Ming chan
1899, 1902
Paris, Service géographique de l'armée
Two copies of Si-ngan Fou and Tcheng-te Fou

East Asia

Asien
1: 10,000,000
ca 1910
Stockholm
Sheet 156
Western half of sheet missing
Source: Swedish world atlas

East Asia

China
1620

East Asia. Central Asia

Carte générale de la Tartarie chinoise et des Royaumes de Corée et de Japau. Tartariae sinensis. Mappa Geographica ex tabulis specialibus RRPP Iesuitarum
1749
Heredum, Mayer
Three copies. Eastern half of one copy missing

East Asia. Central Asia. North Asia

China veretibus Sinaum Regio nunc Incolis Tame dicta. Tartaria Sive Magni Chami Imperium
1630
Blæu
Two sheets

East Asia. Central Asia. North Asia

[Grande Tartarie]
1692
[Amsterdam, Mortier]

East Asia. Central Asia. North Asia

Magnaë Tartariae, Magni Mogolis Imperii, Iaponiae et Chinae, Nova Descriptio
1660
Amsterdam, De Wit

East Asia. Central Asia. North Asia

Nova Descriptio Geographica Tattariae Magnae
ca 1740
Strahlenberg

East Asia. Central Asia. North Asia

Tabula Tartariae et majoris partis Regni Chinae
Amsterdam, De Wit

East Asia. Central Asia. North Asia

Tartariae sive magni chami regni typus
1579

East Asia. Political

Ferner Osten. Japan, Mandschukuo, Korea, Nordchina, Mongolei, Gebiet der Transsibirischen Bahn
1: 6,000,000
ca 1935
Vienna, Freytag und Berndt

East Asia. Political

Karta öfver kinesisk-japanska krigsskådeplatsen
1: 4,000,000
ca 1900
Stockholm, Generalstabens litografiska anstalt

East Asia. Political

Karta öfver krigsskådeplatsen i ostasien
1: 4,000,000
ca 1900
Stockholm, Generalstabens litografiska anstalt

East Asia. Political

[No title]
1: 10,000,000
1939
Stockholm, Åhlén

East Asia. Political

Politische Karte von China
1: 10,000,000
1904
Leipzig, Velhagen and Klasing, Scobel

East Asia. Transportation

Map of Japan Shewing Connections (to) Chosen(,) Manchuria (and) North-China
1920
London, Thomas Cook

Europe. Political. Military

Dagens krigskarta
1940
Stockholm, Bengtssons litografiska anstalt.

Germany. Belgium. Luxemburg. Languages

Das Deutsche Sprachgebiet in Belgisch-Luxemburg, der Westlichste Ausläufer des Mitteldeutschen Sprachbodens. Das Deutsche Sprachgebiet in der Belgischen Provinz Lüttich
1: 50,000
1916, 1917
Gotha, Justhus Perthes, Langhans
Two sheets
Source: *Petermann's Geographische Mitteilungen*

Germany, Berlin

Carte internationale du monde au 1,000,000. Berlin
1: 1,000,000
1930
Berlin, Reichsamt für Landesaufnahme
Sheet NN 33

Germany, Berlin, Urban

Pharus-Plan Berlin mit den 20 Verwaltungsbezirken
1: 25,000
1935
Berlin, Pharus-Plan
Two sheets

Germany, Central Europe, Transportation

Deutschlands und Österreichs Kanalpläne nach dem Weltkriege. Schaubilder zu den Kanalprojekten zwischen Rhein-Weser-Donau und Donau-Elbe-Oder-Weichsel
1: 3,700,000
1916
Gotha, Justhus Perthes, Rágóczy
Three sheets
Source: *Petermann's Geographische Mitteilungen*

Germany, Historical

Die ältesten Karten von Deutschland bis Gerhard Mercator
1940
Leipzig, Koehler verlag
Hermann
20 maps and 22 sheets
1940 facsimiles of 16th century maps

Germany, Lower Saxony, Urban, Historical

Niedersächsischer Städtatlas
1926
Braunschweig and Hamburg, Georg Westermann
Meier
17 sheets
Atlas of urban development in Lower Saxony since the 17th century

Germany, Poland, Languages

Die Herzogtümer Auschwitz und Zator als Deutsche Bundesländer bis 1866
1: 450,000
1916
Gotha, Justhus Perthes, Langhans
Source: *Petermann's Geographische Mitteilungen*

Greenland, Survey

Geologisk karta öfver en del af Nordöstra Grönland
1: 2,000,000
ca 1900
Stockholm, Generalstabens Litografiska Anstalt,
Nathorst

Greenland, Survey

Geologisk karta öfver Kung Karls Land under 1898 års Svenska polarexpedition
1: 250,000
ca 1900
Stockholm, Generalstabens Litografiska Anstalt,
Nathorst

Greenland, Survey

Karta öfver 1883 års Svenska Expedition på Grönlands inlandsis
ca 1890
Stockholm, Generalstabens Litografiska Anstalt,
Nordenskiöld
Two copies

Greenland, Survey

Karta öfver Antartics kurs under de svenska polarexpeditionerna 1899 och 1899
1900
Stockholm, Generalstabens Litografiska Anstalt,
Nathorst
Two copies

Greenland, Survey

Karta öfver Antartics kurs under expeditionen till Östra Grönland 1899
1900
Stockholm, Generalstabens Litografiska Anstalt,
Nathorst
Sheet 4

Greenland, Survey

Karta öfver Beeren Eiland uppmätt under 1898 års Svenska polarexpedition
1: 100,000
ca 1900
Stockholm, Generalstabens Litografiska Anstalt,
Kjellström, Hamberg

Greenland, Survey

Karta öfver Konungs Oscars fjord och Keysar Frans Josefs fjord
1: 500,000
1899
Stockholm
Dusén. Svenska Grönlandsexpeditionen 1899
Two copies

Greenland, Survey

Karta öfver Van Mijens Bay och Belsund upprättad under 1898 års svenska polarexpedition
1: 200,000
1900
Stockholm, Generalstabens Litografiska Anstalt,
Nathorst

Greenland. Survey

Map of North Greenland

1: 300,000

1932

Copenhagen, Geodetic Institute of Denmark, Koch
18 sheets, sheet 3 missing

Himalayas. Physical

*The Mountain System of the Himalaya and
Neighbouring Ranges of India*

1: 4,055,040

1884

London, *Proceedings of the Royal Geographic Society*
Reduced from the *Railway Map of India*, 1882

Himalayas. Physical

General Map of the Great Kara-korum Glaciers

1: 500,000

ca 1910

Byström

Two copies of two sheets

Proofsheets of *Southern Tibet*

Himalayas. Survey

*Asia, Portion of the Karakoram Range (Western
Himalaya)*

1: 100,000

1910

Rome: Istituto Geographico Militare

Survey by the Duke of Abruzzi's Expedition

Himalayas. Survey

Exploration in the Eastern Karakoram

1: 500,000

1910

London, Royal Geographical Society, Longstaff

Source: *Geographical Journal*, 35, 1910

Himalayas. Survey

Glacier de Baltoro. Chaîne du Mustagh

1: 200,000

ca 1900

Neuchâtel, Borel, Guillardmod

Source: J. Jacot Guillardmod, *Six mois dans l'Himalaya*

Himalayas. Survey

*Nun-Kun Massif and Surrounding Region in Suru
Kashmir explored by the Bullock Workman Expedition,
1906*

1: 150,000

1906

Workman

Himalayas. Survey

*Part of the Karakoram Himalaya including the Chogo
Lungma, Alchori, Hoh Lumba and Sosbon Glaciers
1906*

London, Royal Geographic Society, Workman

Two copies, one at 1: 250,000, one at 1: 150,000.

Source: *The Geographical Journal*, 1906

Himalayas. Survey

*The Hispar Glacier and Tributaries in the Karakoram
Range Explored by the Bullock-Workman Expedition,
1908*

1: 150,000

1910

London, Royal Geographical Society, Workman

Source: *Geographical Journal*, 35, 1910

Himalayas. Survey

*The Hispar Glacier and Tributaries in the Karakoram
Range Explored by the Bullock-Workman Expedition,
1908*

1: 100,000

ca 1908

Calciati

Himalayas. Survey

The Karakoram Himalayas.

Sheet 1: Bagrot, Hunza, Nagyr and the Hispar Glacier.

Sheet 2: The Biafo and Baltoro Glaciers

1: 126,720

1894

London, Royal Geographical Society, Conway

Two sheets

Himalayas. Survey

*Western Himalayas. Sketch Map Showing the Route of
the Bullock Workman Expedition from Srinagar to the
Sources of the Chogo Lumgma Glacier. 1902-1903*

London, Royal Geographic Society, Workman

Source: *The Geographical Journal*, 1906

India

*A Map of Hindoostan, or the Mogul Empire: From the
Latest Authorities*

1788

London, Rennell

Two copies, one kept in leather case

India

Imperii Magni Mogolis sive Indici Padschach

ca 1750

Seutter

India

Magni Mogolis Imperium

1660

Amsterdam, De Wit

India

Stielers Hand-Atlas. Vorder-Indien
1: 7,500,000
1902, 1909, 1920
Gotha, Justus Perthes, Domann, Haack
Three copies
Source: *Stielers Weltatlas*

India

Vorder-Indien oder Hindostan oder auch Ostindien
Disseits des Ganges
1804
Nürnberg, Homann, Rennell

India. Atlas

An Atlas of Twelve Maps of India Illustrating The Mountain and River Systems; the Irrigation; Civil Divisions; Population, and Languages; Railways, Roads, Telegraphs, Post Offices, Ports, etc. Military Commands and Posts; Famines; Meteorology; Crops; Forests; and One-Inch Surveys
1889
London, Edward Stanford, Saunders

India. Burma. Political

India and Adjacent Countries
1883
Calcutta, Surveyor General's Office, Walker
Sheet 3 and 4

India. Central Asia

Tertia Pars Asiae
Venice, Gastaldi
Modern copy

India. Physical

Geological Map of India. North
ca 1880
Calcutta, Oriental Lith. Press

India. Historical

Transcription of a Buddhist Map, published by Chih-p'an, 1269-71
Herrmann
Modern reprint. Two sheets, one in Chinese, one in English
Source: Sven Hedin, *Southern Tibet*, 8

India. Kashmir. Ladak. Physical

Indian Atlas. Parts of Baltistan and Ladak, of Baltistan or Little Tibet, of Nubra and Ladak, of Ladak and Great Tibet, of Ladak
1868-1875
Secretary of State for India, Montgomerie
Sheet 44SE, 45NW, 45NE, 63SW, 63NW. Five maps

India. Kashmir. Physical

Jummoo and Kashmir
London, Stanford
Trigonometrical Survey of India
Western half of sheet missing

India. Kashmir. Political

The Territories of the Maharaja of Jummoo and Kashmir with Portions of the Adjoining Countries
1: 1,013,760
ca 1890
Calcutta, Thacher and Spink
Source: *Map to illustrate Mr. Ince's Guide to Kashmir*

India. Kashmir. Survey

Asia. From Rawalpindi to the Baltoro Glacier. Itinerary of the Expedition of H.H.R. the Duke of the Abruzzi from April to August 1909
1: 1,000,000
1910
Rome, Istituto Geografico Militare

India. Nepal. Tibet. Physical

Indian Atlas
1: 253,440
1867-1904
Calcutta, Survey of India Office, Secretary of State for India
Sheet 27SE, 28NE, 28SW, 44NW, 44SW, 44SE, 48NW, 48NE, 48SW, 48SE, 63NW, 63SW, 64NW, 64SW, 66NW, 66NE, 66SW, 66SE. Quarter sheet series. Two copies of sheet 48NE, 63SW, 64NW and 64SW. Sheet 66NE and sheet 66SE cut in two pieces

India. Nepal. Tibet. Physical

North-Eastern Trans-Frontier. Sikkim, Bhutan, parts of Nepal, Tibet, Bengal, and Eastern Bengal and Assam
1908
Dehra Dun, Trigonometrical Branch Office, Burrard
Sheet 7

India. Political. Transportation

Collins' Enlarged War Map of India
ca 1860
London, Collins

India. Tibet. Physical

Inde N.-E. Tibet
1: 5,000,000
1912
Paris, Hachette
Sheet 52. Two sheets
Source: Vivien de Saint-Martin and Fr. Schrader, *Atlas universel de géographie*

India. Tibet. Physical

Indian Atlas. Part of Baltistan or Little Tibet

1889, 1904

Bombay, Trigonometrical Survey of India

Walker, Montgomerie

Sheet 28

Two copies

Irak

Karte von Nordbabylonien. 6. Mendeli. 9. Kût-el Amâra

1: 200,000

1918

Kartographische Abteilung der Königlichen Preußischen

Landesaufnahme

Sheet 6 and 9

Irak. Baghdad. Urban

Plan von Baghdâd

1: 10,000

1917

Kartographische Abteilung des Stellvertretenden

Generalstabes der Armee, Andrae

Two copies

Irak. Baghdad. Urban

Umgebung von Baghdâd

1: 25,000

1916

Kartographische Abteilung der Königlichen Preußischen

Landesaufnahme, Andrae

Two copies

Irak. Iran. Population

Distribution of Tribes in Iraq. Distribution of Tribes in

Western Iran

1: 2,000,000

1938

Chicago, Field Museum of Natural History

Two sheets, A and B

Source: Henry Field, *Contributions to the*

Anthropology of Iran, Field Museum of Natural

History, Anthropological Series, Volume 29, 1939

Irak. Irrigation. Agriculture

Plans of the Irrigation of Mesopotamia

1911

Cairo, Survey Department, Willcocks

Two copies

Irak. Mosul. Urban

Karte von Môsul und Umgebung

1: 20,000

1917

Kartographische Abteilung des Stellvertretenden

Generalstabes der Armee, Herzfeld

Two copies

Irak. Mosul. Urban

Plan von Môsul und Umgebung

1: 10,000

1917

Kartographische Abteilung der Königlichen Preußischen

Landesaufnahme, Herzfeld

Two copies

Irak. Transportation

Karte von Mesopotamien. Karte des Euphrat von

Dscherâblus bis Fellûdscha

1: 400,000

1917

Kartographische Abteilung der Königlichen Preußischen

Landesaufnahme

Irak. Transportation

Karte von Mesopotamien. Samârra-Baghdâd-Kerbela

1: 400,000

1917

Kartographische Abteilung der Königlichen Preußischen

Landesaufnahme

Two copies

Iran

Imperii persici delineatio

1705

Amsterdam, Relando

Iran

Imperii Persici in omnes sus Provincias

1730

Nuremberg, Homann

Iran

Karte von Persien. Täbrîz, Ardabil, Mijâne,

Kirmânchâh, Rescht, Hamadân, Dizfûl, Mazanderân,

Teherân, Isfahan

1: 400,000

1918

Kartographische Abteilung der Königlichen Preußischen

Landesaufnahme

Two copies

Iran

Map of Persia

1: 2,534,400

1910

Dehra Dun, Office of the Trigonometrical Branch,

Survey of India, Longe

German copy

Iran

Opulentissimi Regni Persiae juxta sus provincia

ca 1730

Lotter

Iran

Persia

ca 1904

Sheet 2, 3, 5, 6

Iran. Afghanistan. Turkestan

Stielers Hand-Atlas. Iran und Turan

1: 7,500,000

1878, 1890, 1904, 1909, 1920 editions

Gotha, Justus Perthes, Habenicht, Haack

Seven copies

Source: *Stielers Weltatlas*

Iran. Caspian Sea

Imperii Persici Delineatio

1722

Amsterdam, Schenk

Iran. Caspian Sea

Nova Maris Caspii et Regionis Usbeck cum provinciis adjacentibus vera Delineatio

1735

Maas

Two copies

Iran. Caspian Sea

Persia Sive Sophorum Regnum

1630

Iran. Caspian Sea

Persicivel Sophorum Regni Typus

1620

Two copies

Iran. Caspian Sea

Provinciarum Persicarum Kilaniae nempe Chirvaniae Dagestaniae

1730

Nuremberg, Homann

Iran. Physical

Hedins Reise durch die Kewir bis nach Afghanistan und Beluchistan. Geologische Karte über die Routeaufnahme Sven Hedins durch Ostpersien

1: 1,500,000

ca 1906

Leipzig, Brockhaus, Byrström

Two copies

Iran. Pakistan. Afghanistan. Turkestan. Physical

Central Asia: Comprising Bokhara, Cabool, Persia, the River Indus, and Countries East of it

1834

London, Arrowsmith

Two copies

Iran. Pakistan. Physical

A Map of Beloochistan and Sinde, with Parts of Kutch, Seistan, Khorasan, Persia, etc.

1816

London, Pottinger

Routes of survey expeditions

Iran. Physical

[No title]

1901

Sheet 8, 10

Iran. Physical

Persia

1: 1,013,760

ca 1875

London, Stanford, St. John

Sheet 1, 2, 3, 4, 5, 6

Iran. Physical. Hedin

Karte von Ost-Persien

1: 1,000,000

ca 1906

Stockholm, Generalstabens litografiska anstalt,

Byström

Two complete eight sheet series, two additional copies of sheet 1 and 3, plus four series of proofsheets

Sven Hedin's survey route

Source: Sven Hedin, *Ostporsien*, 2

Iran. Political

Persia, Afghanistan and Beluchistan

ca 1891

London, George Philip & Son

Iran. Political

Persia, Afghanistan and Beluchistan

1: 3,810,000

1891

London, Turner

Two copies

Source: *Proceedings of the Royal Geographical Society*,

1892

Iran. Political

Persian Gulf and Adjacent Countries

1: 4,055,040

1908

London, Topographical Section, General Staff

Iran. Survey

Der Urmiasee

1: 500,000

1916

Gotha, Justus Perthes, Beuck

Source: *Petermann's Geographische Mitteilungen*

Iran. Survey

Map to Illustrate the Journey of Dr. Sven Hedin through Persia

1: 253,440

1906

North West Frontier Drawing Office, Hedin

Two complete series of 11 sheets

Iran. Survey

Oberleutnant A. Tafel's Aufnahmen in Luristân

1: 200,000

1917

Kartographische Abteilung der Königlichen Preußischen
Landesaufnahme, Tafel

Four copies of the North, Southwest and Southeast
sheets

Iran. Survey. Hedin

*Index Map of Sven Hedin's Route-Survey through
Eastern Persia*

1: 10,00,000

1906

Stockholm, Generalstabens litografiska anstalt,
Byström

Iran. Survey. Hedin

Karta öfver Persien

1: 5,000,000

1906

Stockholm

Sven Hedin's survey route

Iran. Survey. Hedin

*Karta öfver Persien, Irak, Kaukasien, och
Turkmenerasland*

1: 5,000,000

1886

Stockholm, Hedin

Sven Hedin's survey route

Iran. Survey. Hedin

Route. Survey through Eastern Persia by Sven Hedin

1: 300,000

1906

Stockholm, Generalstabens litografiska anstalt,

Byström

Sheet 4 and 9

Iran. Transportation

Karte von Persien (Aushülfsausgabe)

1: 400,000

1918

Kartographische Abteilung der Königlichen Preußischen
Landesaufnahme

Sheet 5a, 6a/7a, 6b, 6c, 7b, 7c, 7d, 8b, 8c, 8d

Iran. Transportation

Verkehrsstraßen in Persien

1: 10,000,000

Italy. Modena

Ducatus Mutinensis Regiensis et Carpiensis

ca 1720

Seutter

Japan

*Regni Japoniae Nova Mappa Geographica ex
indigenarum observationibus delieneata*

ca 1750

Seutter, Kaempfer

Japan. Korea. Taiwan. Physical

Imperial Geological Survey of Japan

1: 2,000,000

1910

Tokyo

Inouye

Three sheets. Northwestern sheet missing

Japanese and English

Japan. Physical

Japan

1: 8,000,000

1929

Stockholm, Kartografiska Institutet

Source: *Nordisk Familjebok*, 3rd Edition

Japan. Physical

*Karte vom Japanischen Reiche. Die Inseln Kiusiu,
Sikok und Nippon*

1840, reprinted in 1930

Berlin, Ernst Wasmuth AG

Von Siebold

1930 copy of 1840 *Map of Japan*

Japan. Tokyo. Physical

Japan

1: 2,500,000

1962

Edinburgh, John Bartholomew

Japan. Transportation

General Railway Map of Japan

ca 1910

Japan. Transportation

Map of Japan by the Welcome Society

1909

Tokyo, Welcome Society, Chamber of Commerce of

Tokyo

Jordain. Saudi Arabia. Physical

Karte von Nordwestarabien

1: 800,000

1918

Kartographische Abteilung der Königlichen Preußischen
Landesaufnahme

Kashmir. India. Physical

*Carte du Pays de Kachmyr tirée d'une Description de
l'Hindoustan, manuscrite, déposée à la Bibliothèque*

Nationale par le Capitaine Gentil

1820

Source: Georges Forster, *Voyage du Bengale à*

Petersbourg, 2

Korea. Physical

*Geological (map) of (the) Japanese (Empire) with (the)
Corean (Peninsula)*

ca 1910

Northwestern sheet of a missing series of maps.

Lybia. Survey

Durchquerung der Libyschen Wüstenplatte, Februar 1914

1: 250,000

1916

Gotha, Justus Perthes, Banse

Source: *Petermann's Geographische Mitteilungen*

Mediterranean. Historical. Ecological

Schematische Übersicht des Waldbestandes der Mittelmeerländer einst und jetzt

1: 15,000,000

1916

Gotha, Justus Perthes, Trotta-Treyden

Source: *Petermann's Geographische Mitteilungen*

Middle East

Etats du Grand-Seigneur en Asie, Empire de Perse, Pays des Usbecks, Arabie et Egypte

1778

Venice, De Vaugondy

Middle East

Imperii Persici in omnes suas Provincias
ca 1730

Nuremberg, Homann

Two copies

Middle East. Historical

Atlantis Historici Hasiani Sectio III. Typus aetiologicus I. Typus aetiologicus II

1746

Heredibus

Four maps on three sheets

Middle East. India. Political

Map of the Countries Lying between Turkey and Birmah, Comprising Asia Minor, Persia, India, Egypt and Arabia and Introducing the Black, Caspian and Red Seas

1839

London, James Wyld

Middle East. Physical

Nouvelle carte générale des provinces asiatiques de l'Empire Ottoman (sans l'Arabie)

1: 1,500,000

1884

Berlin, Dietrich Reimer, Kiepert

Four sheets

Middle East. Political

Persia with Parts of Afghanistan, Baluchistan, Turkey in Asia, etc.

1: 696,600

ca 1900

London, Edward Stanford

Source: *London Atlas Series*

Middle East. South Asia

Outlines of the Countries between Delhi and Constantinople. North Part. South Part

1814-1818

London, Arrowsmith

Two sheets

Middle East. Turkey

Magni Turcarum Dominatoris Imperium per Europam. Asiam, et Africam se extendens Regiones

ca 1730

Lotter

Mongolia. Political

A Map of Mongolia

1: 7,500,000

1876

London, Longmans, Ravenstein

Mongolia. Survey

Karte zu Przewalski's Reisen in der Mongolischen und dem Tangutenlande. 1870-1873

1: 4,500,000

ca 1874

Gotha, Justus Perthes

Mongolia. Survey

Map to Illustrate a Journey through Western Mongolia by Ney Elias, etc. July 1872 to January 1873

1873

London, Elias

Source: *Journal of the Royal Geographical Society*

Mongolia. Survey

Przewalski's Reise von Kuldscha über den Thian Schan and den Lob Nor und Altyn Tag. 1876 und 1877

1: 3,000,000

1878

Gotha, Justus Perthes

Source: *Petermann's Geographische Mitteilungen*, 53

Mongolia. Survey. Hedin

Dr. Hedins färd

ca 1900

Hedin

Mongolia. Survey. Hedin

Sven Hedin. Central Asia Atlas. The Edsengol. Gurnai Basin. Surveys by F. Bergman, B. Bohlin, P.C. Chen and N. Hörner. 1930-1933

1: 500,000

1933

Stockholm, Kartografiska Institutet, 1965, Bergman

Mongolia. Turkestan. Hedin

[No title]

ca 1930

Stockholm, Hedin

Mongolia. Turkestan. Hedin

Sketchmap Showing the Main Routes of the Expedition and the Prehistoric Sites Investigated in Inner Mongolia
1: 4,000,000
1949

Stockholm, Kartografiska Institutet Hedin

Mongolia. Turkestan. Historical

Map showing the Mongol Dominions in Central and Western Asia, published AD 1329
1329

Hermann

Two maps on one sheet

Modern reprint. Chinese and English

Source: Sven Hedin, *Southern Tibet*, 8

Mongolia. Turkestan. Survey

Übersichtskarte von General N.M. Przewalsskij's Reisen in Central-Asien. 1871-73, 1876-77, 1879-80, u. 1884-85

1: 4,500,000

1889

Gotha, Justus Perthes

Nepal

Map of the Dominion of the House of Gorkha
ca 1800

Edinburgh, Lazars

Nepal. Survey

Map to Illustrate the Report on the Explorations Trans-Himalayan and in Nepal Made during 1873

1: 013760

1875

Great Trigonometrical Survey of India

Nepal. Tibet. Physical

Nepal. Nepal with Part of Tibet. Sheets Nos. 15, 16, 22, 23 of N.T.F.

1907

Survey of India office, Longe

Second edition. First edition: 1892

Two copies of same sheet

North Asia

Caerte van't Noorderste Russen, Samojedon, ende Tingoese landt: alsoo dat vande Russen afgbetekent, en door Isaac Massa vertaelt is.

1612

Massa

Modern Swedish copy

Northeast Asia. Japan

Stielers Hand-Atlas. Der ferne Osten. Japan

1: 7,500,000 and 1: 3,700,000

1922

Gotha, Justus Perthes, Haack

Three sheets

Source: *Stielers Weltatlas*

Norway. Languages

Ethnografisk kart over Tromsø Amt samt Ofotens præstegjæld af Nordlands amt No. 1

1: 200,000

1890

Christiana, Friis

Norway. Languages

Ethnografisk kart over Finmarkens Amt No. 2

Ethnografisk kart over Finmarkens Amt No. 3

1: 200,000

1888

Christiana, Friis

Pacific Ocean

Pacific Ocean

1934

1: 35,000,000

Source: *National Geographic Magazine*

Pacific Ocean. Germany. Political

Der Carolinen Archipel nach Spanischen und Englischen Quellen

ca 1890

Vienna, Wildthurn

Source: *Geograph. Rundschau*, 8-2

Pacific Ocean. South Pole. World. North America

Mare Pacificum. Polus antarcticus. Mappa mundi, Amsterodami. Insulae Indiae orientalis. America septentrionalis

1650, 1710, 1599, 1625

Ianssonius. Van Linschoten. Briggs.

Sheet 57, 58, 59, and 60

Five facsimiles

Source: ca 1930 atlas of ancient maps.

Pakistan. India. Tibet. Physical

Map of West Nari with the Adjoining Provinces of the Indian Himalaya, to Illustrate Captain H. Strachey's Memoir on the Physical Geography of Western Tibet
1853

London

Source: *Journal of the Royal Geographical Society*

Pakistan. Kashmir. Physical

Map of the Mountains of Northern India to Illustrate Dr. Thomson's Travels in Western Himalaya and Tibet
ca 1853

Source: *Journal of the Royal Geographical Society*

Pakistan. Tibet. India. Physical

[No title]

1900 and 1903

Calcutta, Survey of India Office, Gore

Sheet 47, 65. Two sheets, each cut in four pieces.

Palestine. Physical. Urban

Palästina. 1. Hochland von Judäa.

2. *Gegend zwischen Nazareth und Tiberias.*

3. *Jerusalem*

ca 1900

Leipzig, Wagner und Debes, Fischer, Guthe

Source: German guidebook

Palestine. Syria

Stielers Hand-Atlas. Palästina, Syrien

1: 1,500,000

1920

Gotha, Justus Perthes, Haack

Source: *Stielers Weltatlas*

Panama. Maritime

Perlas Islands. Saboga Anchorage

ca 1900

Panama. Transportation

Kaart van de Landengte van Panama

ca 1730

Russia

Estats du Grand Duc de Moscovie ou de l'Empereur de la Russie Blanche

1720

Russia

Generalis totius Imperii Russorum Novissima Tabula

1730

Nuremberg, Homann

Russia

Les Estats du Czar de la Russie Blanche ou Grand Duc de Moscovie. La Russie Blanche ou Moscovie

1685

Sanson

Russia

Russiae, Moscoviae et Tartarie descriptio

London, Anglo

Russia. Asia. Political

Bonniers värdsatlas

ca 1914

Sheet 131, 132, 143, 144, 145, 146, 147, 148, 157, 158

Source: sheets taken from the Bonnier atlas

Russia. Baku. Hedin

Karta öfver Apscheron-Halfön

1: 336,000

ca 1890

Hedin

Russia. Baltic states. Poland. Political

Westrußland, Nördlicher Teil

1: 2,000,000

ca 1914

Russia. Black Sea

Theatre de la guerre dans la Petite Tartarie, la Crimée, la Mer Noire

ca 1700

Amsterdam, Covens

Russia. Caucasus

[No title]

1874

Gotha: Justus Perthes

Southeastern sheet of map of Russia and Caucasus

Mountains

Two copies

Russia. Caucasus

Russische Zweiwertskarte von Azerbeidschân

1: 84,000

1918

Berlin, Kartographische Abteilung der Königlichen Preußischen Landesaufnahme

Source: German photocopies of Russian map series of Azerbaidjan, 1912-1914

Russia. Caucasus

Russische Zweiwertskarte von Transkaukasien

1: 84,000

1917

Berlin, Kartographische Abteilung des Stellvertretenden Generalstabes der Armee

Source: German photocopies of Russian map series of Caucasus, 1894-1897

Russia. Caucasus

Wegekarte vom Kaukasus

1: 840,000

1914

Berlin, Kartographische Abteilung des Stellvertretenden Generalstabes der Armee

Six sheets. Two copies

Source: German photocopies of Russian map series of Caucasus, 1907

Russia. Central Asia. China

Imperii russici et tatariae universae. Carte générale d'Empire de Russie et de Tartarie grande et petite en Europe et Asie

Has

Has

Two copies

Russia. Siberia. Mongolia

Carte nouvelle de tout l'empire de la Grande Russie dans l'estat où il s'est trouvé à la mort de Pierre le Grand

ca 1760

Amsterdam

Russia. Siberia. Mongolia. Turkestan

Carte de l'Empire de Russie et de la Grande Tartarie

Homann, Grüssfeld

Scandinavia

Karta öfver Norra Europa

Scandinavia

[No title]

1567

Basle, THW

"Oldest Map of Scandinavia"

Source: *Geschichte von Skandinavien*

Scandinavia

Regna Septentrionalia vulgo Scandinavia delineada per W.J.T.

1726

Prague, W.J.T.

Manuscript map

Scandinavia. Historical

Karta öfver Norden, ur Jakob Ziegler's Schondia.

Stassburg 1532

1881

Stockholm, Generalstabens Litografiska Anstalt

Modern reprint

Source: Nordenskiöld, *Vegafärden 2*

Scandinavia. Historical

Karta öfver Norra Europa ur Nicolai Donis upplaga af ptolemaei Cosmographia, Ulm 1482

1482, 1880

Stockholm, Generalstabens Litografiska Anstalt

Modern reprint

Source: Nordenskiöld, *Vegafärden 1*

Scandinavia. Historical

Karta öfver Norra Europa ur olai magni historia de gentium septentrionalium variis conditionibus, Basel 1567

1567, 1881

Stockholm, Generalstabens Litografiska Anstalt

Modern reprint

Source: Nordenskiöld, *Vegafärden 3*

Siberia

[No title]

1716

Swedish map of Russian Siberia

Siberia

Stielers Hand-Atlas. West-Siberien

1: 7,500,000

1897, 1909, 1922

Gotha, Justus Perthes, Habenicht, Haack

Three copies. Two editions

Source: *Stielers Weltatlas*

Siberia. Barnaul. Atlas

Atlas zu Ledebours Reisen

ca 1830

Berlin, Reimer

Atlas

Siberia. Languages

Carte ethnographique de la Sibérie

1: 4,200,000

1927

Academy of Sciences of the USSR

Eight sheets

Bilingual: Russian and French

Siberia. Mongolia

Tartaria

1620

Hondo

Siberia. Mongolia

Troisième partie de la carte d'Asie contenant la Sibérie, et quelques autres parties de la Tartarie

ca 1753

Paris, D'Anville

Siberia. Transportation

[No title]

ca 1920

Transportation network between Petrograd and Peking

Sinai. Political

Das Syrisch-Ägyptische Grenzgebiet

1: 1,400,000

ca 1914

Leipzig, Geogr. Anst. v. Wagner und Debes, Fischer

South America Santiago City

Tabula americana specialis geographica regni Peru, Brasiliae, Terra firma et reg. Amazonum. Typus geographicus. Chili. Paraguay. Freti magellanici, etc.

1733

Heredes

Two sheets

South Asia. Hydrological

A Sketch of the River Basins of India and its Borders

London, India Office, Saunders

South Asia. Indian Ocean

Carte particulière d'une Partie d'Asie où sont les isles d'Andemaon, Ceylan, les Maldives

1692

Amsterdam, Mortier

South Asia. Iran. Turkestan. Atlas

Vorder-Indien, Iran und Turkestan

1: 60,000,000

ca 1910

Gotha, Justus Perthes

Source: Justus Perthes pocket atlas

South Asia. Political

Map of India
1825
London, Walker
Four sheets

South Asia. Southeast Asia

*India Orientalis, cum Adjacentibus Insulis Nova
Delineatione*
ca 1750
Augsburg, Probst, Seutter

South Asia. Southeast Asia

*Indiae orientalis nec non insularum adiacentium. Nova
descriptio*
1660
Vischer

South Asia. Southeast Asia. China

*Indiae orientalis, nec non insularum adiacentium Nova
Descriptio*
1660
Vischer

South Asia. Southeast Asia. East Asia

Carte des Indes et de la Chine
Amsterdam, Covens and Mortier, De l'Isle

South Asia. Southeast Asia. Physical

Secunda et tertia pars Asiae, 1561
1561
Gastaldi
Sheet 2 and 3
Incomplete set of modern copies of the 1561 series

South Asia. Tibet. Physical

North Eastern Trans-frontier, Northern Trans-frontier
1886-1898, 1908
Survey of India Offices
Sheet 2, 5-12, 6-13, 7, 20, 21

South Asia. Tibet. Physical

Northern India
1: 4,000,000
1927
London, War Office
Source: *Asia*, sheet 33

South Asia. Transportation

[No title]
ca 1900
London
Source: *Indian Travellers Guide*

Southeast Asia

*Stielers Hand-Atlas. Hinterindien. Malaiische Inselwelt.
Ostindische Inseln*
1: 7,500,000 and 1: 12,500,000
1922
Gotha, Justus Perthes, Haack
Three sheets
Source: *Stielers Weltatlas*

Southeast Asia

*Troisième Partie de l'Asie, ou Partie de la Chine, les
Isles de Borneo, et des Philippines, etc.*
Amsterdam, Mortier

Southeast Asia. East Asia. Political

*Das Südöstliche Asien oder China, Japan und Hinter-
Indien mit dem Indischen Archipelagus*
1: 10,000,000
Weimar, Geographisches Institut

Spain. Portugal. Physical

Pyrenäenhalbinsel
ca 1910
Leipzig, Brockhaus
Sheet 67
Source: German world atlas

Sri Lanka. Tourism

Pleasure Map of Ceylon
1951
Colombo, Survey Department, Ceylon
Saradias, Government Tourist Bureau, Ceylon
Text in back of map: "The Dominion of Ceylon.
History and Legend. The Ceylon Government Tourist
Bureau. The Island at a Glance."

Sweden. Nyckelön. Hedin

[No title]
Hedin
Manuscript map and base map

Sweden. Population

Karta över befolkningens fördelning i Sverige
1: 500,000
1917
Stockholm, Wahlström and Widstrand, De Geer

Sweden. Stockholm. Urban

[No title]
ca 1880
Stockholm, Generalstabens Litografiska Anstalt
Source: Swedish guidebook

Sweden. Stockholm. Urban

[No title]
ca 1890
Stockholm, Generalstabens litografiska anstalt
Source: Stockholm city guide

Switzerland. Transportation

*Übersichtskarte zum amtlichen Kursbuch.
Übersichtskarte über die Fernverbindungen der Schweiz*
1: 6,000,000
1934
Bern
Two maps on same sheet

Syria. Irak. Hydrological

Die Salzsteppe südlich des Sindschârgebirges in Mesopotamien

1: 3,700,000

1916

Gotha, Justhus Perthes, Unger

Source: *Petermann's Geographische Mitteilungen*

Syria. Irak. Physical

Karta över Mesopotamien

1: 2,500,000

ca 1900

Stockholm, Generalstabens litografiska anstalt

Three copies

Syria. Irak. Survey

Reise durch Mesopotamien von Haleb nach Samarra Haleb-Urfah. 2. Urfah-Nasibin. 3. Nasibin-Mosul. 4. Mosul-Samarra

1: 500,000

1916

Gotha, Justhus Perthes, Guyer

Four sheets. Two copies of sheet 1

Source: *Petermann's Geographische Mitteilungen*

Syria. Palestine. Irak

Karte von Mesopotamien und Syrien

1: 400,000

1918

Berlin, Kartographische Abteilung der Königlichen Preußischen Landesaufnahme

Four copies

Syria. Palestine. Jerusalem. Physical. Urban

Karta över Syrien

1: 1,600,000 and 1: 15,000

ca 1900

Stockholm, Generalstabens litografiska anstalt

Syria. Physical

Syrien und Mesopotamien zur Darstellung der Reise des Dr. Max Freiherrn von Oppenheim vom Mittelmeere zum Persischen Golf

1: 850,000

1893, 1915

Berlin, Dietrich Reimer, Kiepert

Sheet 1

Syria. Transportation. Survey

Syrien und Mesopotamien zur Darstellung der Reise des Dr. Max Freiherrn von Oppenheim vom Mittelmeer zum Persischen Golf. 1893

1: 850,000

1915

Berlin, Reimer, Kiepert

Sheet 1, western part

Syria. Urban

Kartenbild von Aleppo und seiner näheren Umgebung

1: 25,000

1918

Ablg. 27, Heeresgruppe F

Tibet. China. Physical

Übersicht des Kwen-lun Gebirges

1: 7,500,000

ca 1910

Berlin, Wegener

Source: *Zeitschrift der Gesellschaft für Erdkunde zu Berlin*, 26

Tibet. Physical. Hedin

Auf Grundlage der Karte A konstruierte

Gebirgsgrundkarte von Südwesttibet

1: 5,000,000

ca 1910

Stockholm, Generalstabens Litografiska Anstalt

Part A

Tibet. Physical. Hedin

Karte von Südwesttibet mit eingezeichneten Fundorten der verschiedenen geologischen Formationen

1: 5,000,000

ca 1910

Stockholm, Generalstabens Litografiska Anstalt

Part B

Tibet. Historical

Carte générale du Tibet ou Bout-tan et des Pays de Kashgar et Hami. Dressée sur les Cartes et Mémoires des RR PP Jésuites de la Chine

1733

Stockholm, Generalstabens litografiska anstalt,

D'Anville

Modern copy of D'Anville's map

Tibet. Historical

Maps of the Outlines of Tibet according to the Hsi-Tsang-T'u K'ao

Herrmann

Map in Chinese and English

Source: Sven Hedin, *Southern Tibet*, 8

Tibet. Lhasa. Physical. Survey

India and Adjacent Countries. Tibet, Sikkim and Bhutan

1: 1,000,000

1904, 1906, 1912, 1913

Calcutta, Survey of India Offices

Sheet 70, 71, 77

Two copies of sheet 53: political (1912) and physical (1913)

Tibet. Mongolia. Survey

Route Map of Explorations in Mongolia and Tibet by
W. Woodville Rockhill, 1891-1892

1: 2,027,520

ca 1892

Washington DC, Smithsonian Institution. London,
Royal Geographical Society, Rockhill

Two copies

Source: *The Geographical Journal*

Tibet. Mongolia. Survey

*Sketch Map of Tibet and Northern China Showing the
Journey of Capt. M.S. Wellby and Lieut. Malcolm
from Leh to Peking*

ca 1890

London, Royal Geographical Society

Source: *Through Unknown Tibet*

Tibet. Nepal. Physical

*A Fac Simile of "A Sketch Map of the Principal
Natural Divisions of the Himalaya" by B.H. Hodgson
esq. 1857*

1857

London, Hodgson

Two copies

Tibet. Physical

Karte des mittleren Teiles von Süd-Tibet

1: 2,000,000

1904

Gotha, Justus Perthes, Schmidt

Source: *Petermann's Geographische Mitteilungen*, 1904

Tibet. Physical

*The Himalaya and Tibet. A View of the Mountain
System Bounded by the Plains of India, Gobi, China
and the Caspian*

ca 1890

Allahabad, Saunders, Geog. India Office

Tibet. Physical

Tibet

1: 8,000,000

ca 1910

Munich, Wolf, Trinkler

Tibet. Physical

*Tibet and the Surrounding Regions Compiled from the
Latest Information*

1: 3,800,000

1900, 1906

London, Royal Geographical Society

Three copies

Source: *The Geographical Journal*

Tibet. Physical. Hedin

[No title]

ca 1900

Hedin

Photocopy of a French map used as a base map

Tibet. Physical. Hedin

Orographic Map of Tibet

ca 1910

Hedin

Sheet 89

Three copies

Tibet. Survey

*A Map to Illustrate Captn. Alexr. Gerard's Route,
constructed by himself. 1821*

1840

London, Madden, Gerard

Tibet. Survey

Asie Centrale (Thibet) par J.L. Dutreuil de Rhins
ca 1900

Paris, Ministère de l'Instruction Publique, Dutreuil de
Rhins

Sheet 11 and 12. Map 20, 21 and 22

Tibet. Survey

*Dr. Erich Zugmayers Reiseweg in Nordwest-Tibet. Juni
bis September 1906*

1: 1,000,000

1909

Gotha, Justus Perthes, Langhans

Source: *Petermann's Geographische Mitteilungen*, 1909

Tibet. Survey

Dr. Sven Hedins Reisen 1894-97

Gotha, Justus Perthes, Hedin, Hassenstein

Sheet 4 (one copy), sheet 5 (four copies)

Source: *Petermann's Geographische Mitteilungen*,
1899-1900, *Ergänzungsheft 131*

Tibet. Survey

*Forschungen und Aufnahmen zweier Punditen (Indischer
eingebornen) in Tibet, am Nari-tschu-sangpo oder Obern
Brahmaputra, in Nepal und dem Himalaya. 1865-1867*

1: 2,000,000

1868

Gotha, Justus Perthes, Montgomerie

Source: *Petermann's Geographische Mitteilungen*, 1868

Tibet. Survey

*Hundes or Narikhorsum and Monyul with Parts of the
Surrounding Districts*

1: 506,880

1879

Dehra Dun, Survey of India, Office of the Great
Trigonometrical Survey of India

Two sheets

Tibet. Survey

*Map Illustrating the Journey of the Pundit Nain Singh
through Great Tibet from Ladakh to Assam to
Accompany the Paper by Captn. H. Trotter*
1877

London, Royal Geographical Society

Two copies

Source: *Journal of the Royal Geographical Society*

Tibet. Survey

Map Illustrating the Report on the Pundit's Route through Great Tibet from Ladakh to Assam via the Tengri Nur (Lake) and Lhása in 1874
Dehra Dun, Great Trigonometrical Survey of India, Walker
Two sheets

Tibet. Survey

Map of Portion of Western Tibet Explored by Captain C.G. Rawling and Lieut. A.J.G. Hargreaves of the Somerset Light Infantry. Season 1903
1: 760,320
1904
Dehra Dun, Survey of India, Longe

Tibet. Survey

Map of the Mountains on the Northern Border of Kumaon and of the Adjacent parts of Tibet
1900
London, Royal Geographical Society
Source: *The Geographical Journal*, 1900

Tibet. Survey

Map Showing Capt. M.S. Wellby's and Lt. Malcolm's Route across Northern Tibet
ca 1890
London
Three sheets

Tibet. Survey

Map Showing the Route Survey from Nepal to Lhasa and thence through the Upper Valley of the Brahmaputra
1: 1,500,000
1868
London, Royal Geographical Society, Montgomerie
Source: *The Geographical Journal*, 1905

Tibet. Survey

Map to Illustrate the Journey of Mr St. George R. Littledale from Lob Nor to Koko Nor. 1893
1: 2,027,520
1894
London, Royal Geographical Society
Two copies
Source: *The Geographical Journal*

Tibet. Survey

Map to Illustrate the Report on the Trans-Himalayan Explorations in Great Tibet to the North of the Brahmaputra River made during 1872
1875
Dehra Dun, Great Trigonometrical Survey

Tibet. Survey

Neuere Reisewege im Gebiete des Kwen-luen Gebirges ca 1900
Berlin
Sheet 5
Map on tracing paper
Source: *Zeitschrift der Gesellschaft für Erdkunde zu Berlin*, 26

Tibet. Survey

[No title]
1896
London, Royal Geographical Society, Littledale
Parts A and B
Two copies of sheet A
Source: *The Geographical Journal*, 1896

Tibet. Survey

Part of Western Tibet from Surveys Capt. C.G. Rawling and Lieut. A.J.G. Hargreaves of the Somerset Light Infantry
1: 1,500,000
1903
London, Royal Geographical Society
Source: *The Geographical Journal*, 1905

Tibet. Survey

Przewalskis Reise durch die Gobi-Wüste und den Kwen-luen nach Tibet und zum Kuku-Nor. 1879 und 1880
1: 3,500,000 and 1: 5,000,000
1883, 1884
Jena, Costenoble. Gotha, Justus Perthes
Three copies

Tibet. Survey

Quellgebiet des Indus und Satledsch nach den Routen-Aufnahmen der Pandits (Indier)
1: 1,000,000
1871
Gotha, Justus Perthes, Hanemann
Source: *Petermann's Geographische Mitteilungen*, 1871

Tibet. Survey

Route across Tibet from Cerchen to Tengri Nor and Leh. Surveyed by St. George Littledale. 1895
London, Royal Geographical Society
Source: *The Geographical Journal*, 1896

Tibet. Survey

Sketch Map Illustrating the Explorations of Captain H. Bower, 17th Bengal Cavalry, in Tibet and Western China. 1891-92
1: 1,013,760
1893
Dehra Dun, Survey of India
Two sheets

Tibet. Survey

Sketch Map of Tibet and Western China showing the explorations of Capt. H. Bower, 17th Bengal Cavalry. 1891-1892
1893
London, Royal Geographical Society
Source: *The Geographical Journal*, 1893

Tibet. Survey

Southern Tibet. From the Surveys of Major C.H.D. Ryder, etc.
1: 2,500,000
ca 1900
London, Royal Geographical Society

Tibet. Survey

Tibet and the Adjoining Regions Showing Capt. Bower's Route from Ladakh to China
1: 3,800,000
ca 1890
London

Tibet. Survey

Tibet. Map showing Explorations by Major C.H.D. Ryder, etc. of the Tibet Frontier Commission. 1904
1905
London, Royal Geographical Society
Two copies
Source: *The Geographical Journal*, 1905

Tibet. Survey

Western Tibet. Compiled from the Surveys of Captain Rawling and Captain Deasy
1: 1,500,000
ca 1900
London, Royal Geographical Society

Tibet. Survey

Wissenschaftliche Ergebnisse meiner Expedition nach Nord-Ost Tibet. 1904. Karten.
I. Teil: Schara-Kuto -- Tosson-Nor.
II Teil: Tosson-Nor -- Oring-Nor.
III Teil: Kiang-Tschu -- Yach-Tschu.
IV Teil: Yach-Tschu -- Gotschun-Gomba -- Sung-P'an-T'ing
1: 500,000, 1: 250,000 and 1: 75,000
1913
Berlin, Ernst Siegfried Mittler, Filchner
Four volumes of maps

Tibet. Survey. 1868

Map Showing the Route Survey from Nepal to Lhasa and thence through the Upper Valley of the Brahmaputra
1868
London, Royal Geographical Society

Tibet. Survey. Hedin

Karta öfver Brahmaputras, Satledschs och Indus' källområden
1: 800,000
ca 1910
Stockholm, Bonniers, Generalstabens Litografiska Anstalt, Kjellström

Tibet. Survey. Hedin

Karta öfver västra Tibet
1: 1,500,000
ca 1905
Stockholm, Generalstabens Litografiska Anstalt, Kjellström

Tibet. Survey. Hedin

Sketch Map of Part of Tibet Showing the Explorations and Journeys of Dr. Sven Hedin. 1906-1908
1: 3,800,000
1909
London, Royal Geographical Society
Source: *The Geographical Journal*, 1909

Tibet. Survey. Hedin

Sven Hedin. Southern Tibet
1: 200,000
ca 1910
Götha, Justus Perthes, Hedin
Original sheets: complete series (except for sheet 27).
Proofsheet series: 1, 2, 4, 16, 17, 18, 19, 20, 23, 14, and 25 to 52

Tibet. Survey. Hedin

Übersicht meiner Reisen in Zentralasien von Sven Hedin
1: 7,500,000
1902
Götha, Justus Perthes
Source: *Geographische Mitteilungen*, 1902

Tibet. Turkestan

Nord-Tibet und Lob-Nur-Gebiet nach der Darstellung der Allgemeinen Karte des Chinesischen Reichs (Ta Hsing i thung yü thu) erschienen zu Wu-tschang im Jahr 1863
1: 3,000,000
1893
Berlin, Keller, Wegener, Himly
Three copies
Source: *Zeitschrift der Gesellschaft für Erdkunde zu Berlin*, 28

Tibet. Turkestan. Historical

Hsin-chiang and Ulterior Tsang in the General Ta-Ch'ing Map of 1899
1899
Herrmann
Map in Chinese and English
Source: Sven Hedin, *Southern Tibet*, 8

Tibet. Turkestan. Survey

Map of Portions of Tibet explored by Captain H.H.P. Deasy, 16th Lancers, in 1896
1: 1,500,000
1897
Dehra Dun, Survey of India, Gore
Two sheets

Tibet. Turkestan. Survey

Map of Portions of Western China and Tibet explored by Captain H.H.P. Deasy in 1897-98-99

1: 1,500,000

1900

Dehra Dun, Survey of India

Sheet 1, 2, 3, 4 and 5

Tibet. Turkestan. Survey

Part of Tibet and Sin-chiang (Chinese Turkestan) showing the surveys of Captain H.H.P. Deasy from 1896-1899

1: 1,500,000

1900

London, Royal Geographical Society

Two copies

Source: *Geographical Journal*, 1900

Turkestan

Karte des südlichen Grenzgebiet des Asiatischen Rußland. Chiwa. Kazalinsk. Meschhed. Taschkent

1913

German copy of Russian map series

Turkestan. Physical

Reconnaissance Geologic Map of the Eastern T'ien-shan. E. Norin: Geologic Reconnaissances in Chinese T'ien-shan

1: 500,000

ca 1930

Gotha, Justus Perthes, Norin

Two sheets: Northern and Southern part

Turkestan. Hedin

Sonderkarte zu Sven Hedin, Rätsel der Gobi

Leipzig, Brockhaus, Hedin

Three copies

Source: *Rätsel der Gobi*

Turkestan. Historical

Map of Chinese Turkestan according to the Hsin-chiang-chih lüeh, 1821

1821

Hermann

Modern reprint. Map in Chinese and English

Source: Sven Hedin, *Southern Tibet*, 8

Turkestan. Historical

Renats Karte der Dsungarei, des Ost-Turkestan und des Lop-nor, 1738

1738, 1911

Gotha, Justus Perthes, Langhans

Facsimile copy

Source: *Petermann's Geographische Mitteilungen*

Turkestan. Historical

The Ts'ung-Ling and the Lop-Nor Region according to the Hsi-yü-shuei-tao-chi

1: 1,500,000

ca 1910

Hermann

Three copies

Source: Sven Hedin, *Southern Tibet*, 8

Turkestan. Historical

The Ts'ung-Ling and the Lop-Nor Region according to the Ta-Ch'ing Map of 1899

1: 2,000,000

ca 1910

Hermann

Two sheets

Source: Sven Hedin, *Southern Tibet*, 8

Turkestan. Kulja. Historical

Kucá nach chinesischen, osttürkischen und europäischen Material

1: 500,000

Herrmann

Two sheets, one without title

Source: Sven Hedin, *Southern Tibet*, 8

Turkestan. Mongolia

[No title]

ca 1930

Hedin

Proofsheet

Turkestan. Mongolia. Survey

Index to Maps of Portions of Chinese Turkistan and Kansu to Illustrate the Explorations of Dr. M.Aurel Stein and his Assistants, 1906-08

1: 3,000,000

1913

Dehra Dun, Survey of India Offices, Burrard

Turkestan. Mongolia. Survey

Map of Portions of Chinese Turkistan and Kansu to Illustrate the Explorations of Dr. M.A. Stein, etc., 1906-08

1: 253,440

1910

Dehra Dun, Survey of India Offices, Longe

Map series of 94 sheets

Turkestan. Mongolia. Transportation

Übersichtskarte zu Sven Hedin, Rätsel der Gobi

1: 12,000,000

ca 1930

Leipzig, Brockhaus, Hedin

Survey routes

Turkestan. Physical

Karte der Transkaspischen Gebiete und von Nord-Khorassan

1: 2,000,000

1887

Gotha, Justus Perthes

Source: *Petermann's Geogr. Mitteilungen*

Turkestan. Physical. Hedin

[No title]

1899

Gotha, Justus Perthes

Three sheets

Proofsheets of *Karte des Tarim-Beckens*

Turkestan. Physical. Hedin

[No title]

1900

Gotha, Justus Perthes, Hassenstein

Four sheets. Three copies

Source: *Petermann's Geographische Mitteilungen*, 1899-1900. *Ergänzungsheft 131: Dr. Sven Hedins Reisen 1894 bis 1897*

Turkestan. Political

Central Asia

1884

London, Stanford

Turkestan. Survey

Chinese Turkistan and Part of Northern Tibet

Illustrating the Journey of Mr. A.D. Carey

1887

London, Proceedings of the Royal Geographical

Society, Carey

Two copies

Source: *Proceedings of the Royal Geographical Society*

Turkestan. Survey

Karte zu G. Merzbacher's Tian-Schan Reisen 1902/03 und 1907/08

1: 500,000

1928

Munich, Bayern. Akademie der Wissenschaften, Listel

Eight sheets

Turkestan. Survey

[No title]

1: 2,000,000

ca 1930

Stockholm

Turkestan. Survey. Hedin

Dr. Sven Hedin's Reiseroute durch Kan-su, Ala-schan und Ordos. 1896 und 1897

1: 1,000,000

1900

Gotha, Justus Perthes, Hassenstein

Six sheets

Five copies

Source: *Petermann's Geographische Mitteilungen*, 1899-1900. *Ergänzungsheft 131: Dr. Sven Hedins Reisen 1894 bis 1897*

Turkestan. Survey. Hedin

Karte des Tarim-Beckens und des Kwen-lun Gebirgs-systems. Hauptsächlich nach den Forschungen von Dr. Sven Hedin in den Jahren 1894 bis 1896

1: 1,000,000

1900

Gotha, Justus Perthes, Hedin, Hassenstein

Three copies of the three sheet series

Source: *Petermann's Geographische Mitteilungen*, 1900.

Turkestan. Survey. Hedin

[No title]

ca 1933

Stockholm, Kartografiska Institutet

Turkestan. Tibet. Survey. Hedin

General Map of Eastern Turkestan and Tibet on the Scale of 1: 1,000,000 embracing Dr. Sven Hedin's routes 1894-1908 and those of other recent travellers as well as the most important materials existing

1: 1,000,000

ca 1910

Stockholm, Generalstabens litografiska anstalt,

Byström

Two complete series of fifteen sheets and two series of proofsheets

Source: Dr. Sven Hedin, *Southern Tibet*

Turkestan. Transportation

Karta öfver Sinkiang med bil Expeditionens resroute

1: 7,000,000

ca 1930

Turkey. Black Sea

Carte de l'Asie Mineure ou de la Natolie et du Pont Euxin

1743

Has

Turkey. Istanbul. Urban

Plan von Konstantinopel

1: 25,000

1900

Leipzig, Woerl's Reisebücherverlag

Source: German guidebook

Turkey. Nesibin. Transportation

Karte der Umgebung von Mardin und Nesibin

1: 200,000

1918

Kartographische Abteilung der Königlichen Preußischen Landesaufnahme

Turkey. Political

Asiatische Türkei

1898

Berlin, Reimer, Kiepert

Source: *Kiepert's Grosser Handatlas*

Turkey. Syria

Karte von Mesopotamien und Syrien. B. Adana. C. Tarâbulus. D. Damaskus

1: 400,000

1918

Kartographische Abteilung der Königlichen Preußischen Landesaufnahme

Turkey. Syria

Stielers Hand-Atlas. Klein Asien, Syrien

1: 3,700,000

1909, 1920

Gotha, Justus Perthes, Habenicht, Haack

Four copies. Two editions

Source: *Stielers Weltatlas*

United States. Wyoming. Physical

Karte des Yellowstone-National-Park

1: 500,000

ca 1910

Vienna, Hartleben's Verlag

Source: *Geographische Rundschau*, 8-9 German copy of
Poole-Bros' map, Chicago, 1883

World. Atlas

*Berghaus' Physikalischer Atlas. Geologie,
Hydrographie, Meteorologie, Erdmagnetismus,
Pflanzenverbreitung, Tierverbreitung und Völkerkunde*
1890

Gotha, Justus Perthes, Berghaus

World. Atlas

Diquiu quan tu

ca 1900

Hankou, Shengjiao shujuyin

Two copies

World. Atlas

Nordisk världatlas

ca 1920

Stockholm, Åhlén and Holm, Zetterstrand, Rosén

Two copies. One complete atlas of 50 sheets. Sheet 4,
6, 10, 13, 18, 19, 20, 21, 24 32, 37 and 48 missing in
the other atlas

World. Atlas

*Planiglob. Asia. Finland. Stor-Britanien. Sydöstra
Tyskland innehåller Österrikiska Länderna. Sydvestra
Tyskland och Schweiz.*

1853

Gotha, Justus Perthes. Stockholm, Bonnier

Six sheets

Source: *Justus Perthes Weltatlas*, 1853

World. Cartography

*Resolutions and Proceedings of the International Map
Committee Assembled in London, November, 1909*
London, Harrison, International Map Committee

World. Maritime

*Der Atlantische Ozean. Der Indische Ozean. Der Stille
Ozean*

1912

Institut für Meereskunde der Universität Berlin, Groll

Three sheets

World. Political

Folket i Bilds

1: 35,000,000

1940

Stockholm, Folket i Bild

World. Political

Shijie xianshi da ditu

ca 1920

Shanghai, shijie yu dixue chubanshe, Shang Yu
Chinese and English place names